

13
1916

ATLAS OF
DUNN COUNTY
NORTH DAKOTA



Microfilmed by
State Historical Society ND
9-24-82

ATLAS OF
DUNN COUNTY
NORTH DAKOTA



CONTAINING

County, Plats of all Recorded Towns, Villages and Additions thereto, Topographic Plats of all Townships in Dunn County, Including those in the Fort Berthold Indian Reservation, Showing Land Owners and Acreages Owned by Each and Etc.

Compiled and Published by
A. B. FALCONER & CO.,
BISMARCK, NORTH DAKOTA.

1916



115367



TABLE OF CONTENTS

GENERAL INDEX

	Page
OUTLINE MAP OF DUNN COUNTY	3
DODGE, PLAT OF	28
DUNN CENTER, PLAT OF	41
EMERSON, PLAT OF	22
HALLIDAY, PLAT OF	37
KILLDEER, PLAT OF	43
MANNING, PLAT OF	24
WERNER, PLAT OF	38

TOWNSHIP AND RANGE INDEX

TOWNSHIP 141 N., RANGE 91 W. (Part of)	4
TOWNSHIP 141 N., RANGE 92 W. (Part of)	5
TOWNSHIP 141 N., RANGE 93 W. (Part of)	6
TOWNSHIP 141 N., RANGE 94 W. COON	7
TOWNSHIP 141 N., RANGE 95 W.	8
TOWNSHIP 141 N., RANGE 96 W.	9
TOWNSHIP 141 N., RANGE 97 W.	10
TOWNSHIP 142 N., RANGE 91 W.	11
TOWNSHIP 142 N., RANGE 92 W.	12
TOWNSHIP 142 N., RANGE 93 W.	13
TOWNSHIP 142 N., RANGE 94 W.	14
TOWNSHIP 142 N., RANGE 95 W. M. R.	15
TOWNSHIP 142 N., RANGE 96 W.	16
TOWNSHIP 142 N., RANGE 97 W.	17
TOWNSHIP 143 N., RANGE 91 W.	18
TOWNSHIP 143 N., RANGE 92 W.	19
TOWNSHIP 143 N., RANGE 93 W.	20
TOWNSHIP 143 N., RANGE 94 W.	21
TOWNSHIP 143 N., RANGE 95 W.	23
TOWNSHIP 143 N., RANGE 96 W.	25
TOWNSHIP 143 N., RANGE 97 W.	26
TOWNSHIP 144 N., RANGE 91 W. LORING	27
TOWNSHIP 144 N., RANGE 92 W.	29
TOWNSHIP 144 N., RANGE 93 W.	30
TOWNSHIP 144 N., RANGE 94 W. CLAY BUTTE	31

	Page
TOWNSHIP 144 N., RANGE 95 W.	32
TOWNSHIP 144 N., RANGE 96 W.	33
TOWNSHIP 144 N., RANGE 97 W.	34
TOWNSHIP 145 N., RANGE 91 W.	35
TOWNSHIP 145 N., RANGE 92 W.	36
TOWNSHIP 145 N., RANGE 93 W.	39
TOWNSHIP 145 N., RANGE 94 W. DECORAH	40
TOWNSHIP 145 N., RANGE 95 W.	42
TOWNSHIP 145 N., RANGE 96 W. RICHLOAM	44
TOWNSHIP 145 N., RANGE 97 W.	45
TOWNSHIP 146 N., RANGE 91 W.	46
TOWNSHIP 146 N., RANGE 92 W.	47
TOWNSHIP 146 N., RANGE 93 W.	48
TOWNSHIP 146 N., RANGE 94 W.	49
TOWNSHIP 146 N., RANGE 95 W.	50
TOWNSHIP 146 N., RANGE 96 W.	51
TOWNSHIP 146 N., RANGE 97 W.	52
TOWNSHIP 147 N., RANGE 91 W.	53
TOWNSHIP 147 N., RANGE 92 W.	54
TOWNSHIP 147 N., RANGE 93 W.	55
TOWNSHIP 147 N., RANGE 94 W.	56
TOWNSHIP 147 N., RANGE 95 W.	57
TOWNSHIP 147 N., RANGE 96 W.	58
TOWNSHIP 147 N., RANGE 97 W.	59
TOWNSHIP 148 N., RANGE 91 W. (Part of)	60
TOWNSHIP 148 N., RANGE 92 W.	61
TOWNSHIP 148 N., RANGE 93 W.	62
TOWNSHIP 148 N., RANGE 94 W.	63
TOWNSHIP 148 N., RANGE 95 W.	64
TOWNSHIP 148 N., RANGE 96 W.	65
TOWNSHIP 148 N., RANGE 97 W.	66
TOWNSHIP 149 N., RANGE 91 W. (Part of)	67
TOWNSHIP 149 N., RANGE 92 W.	68
TOWNSHIP 149 N., RANGE 93 W.	69
TOWNSHIP 150 N., RANGE 91 W. (Part of)	70
TOWNSHIP 150 N., RANGE 92 W. (Part of)	70
TOWNSHIP 150 N., RANGE 93 W. (Part of)	70

LEGEND



Towns and Villages.



Post Offices.



Railroads.



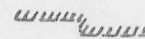
School houses and Churches.



Cemeteries.



County Roads.



Fort Berthold Indian Reservation Boundary.




Streams and Water Courses.



Intermittent Streams and Coulees.



Marshes and Sloughs.



Timber and Brush.



Hills and Buttes.



Alkaline and Gumbo Flats.



Sand Bars.

OUTLINE MAP OF
DUNN COUNTY
NORTH DAKOTA
SCALE 1 INCH=5 MILES

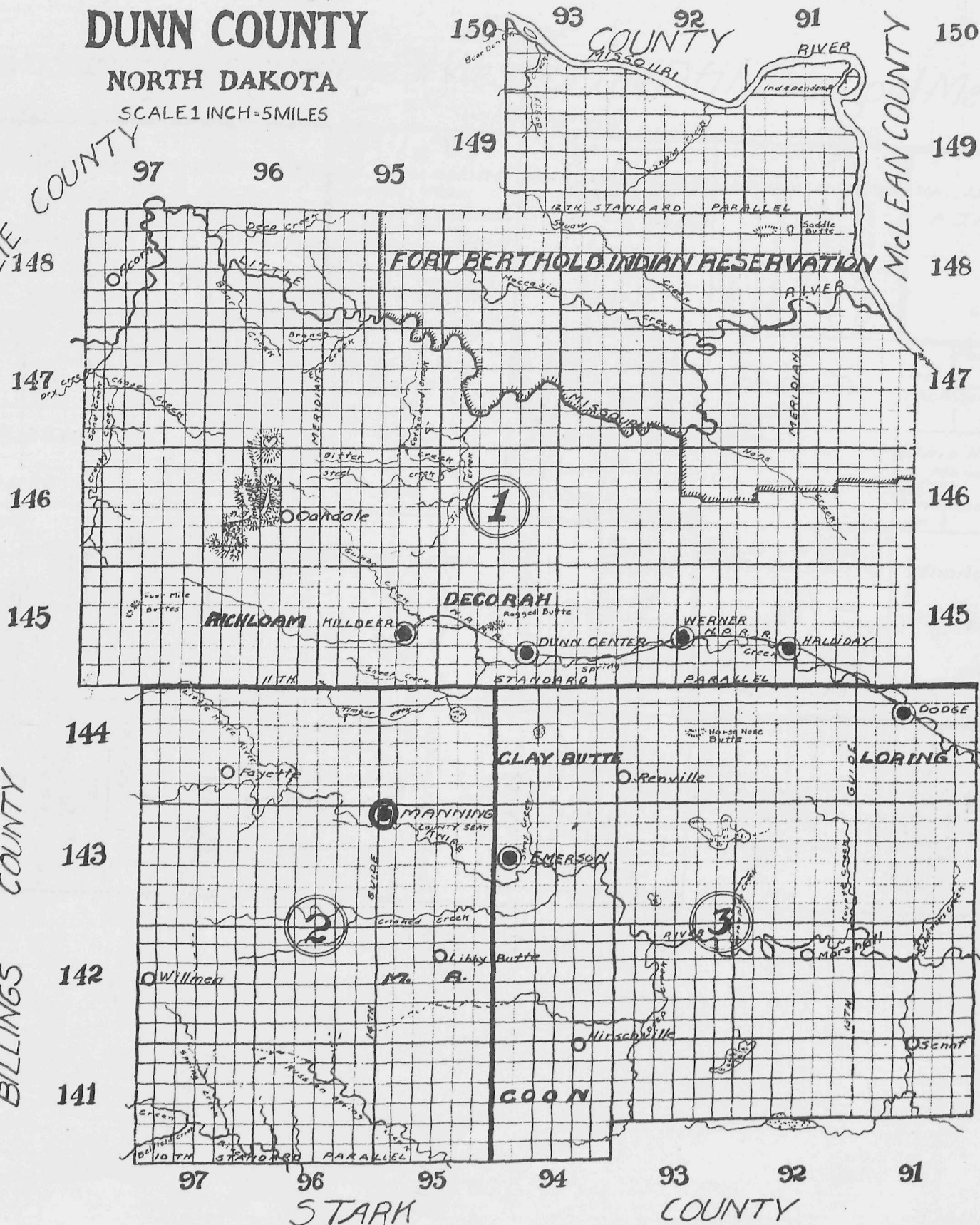
MCKENZIE COUNTY

MOUNTRAIL COUNTY

McLEAN COUNTY

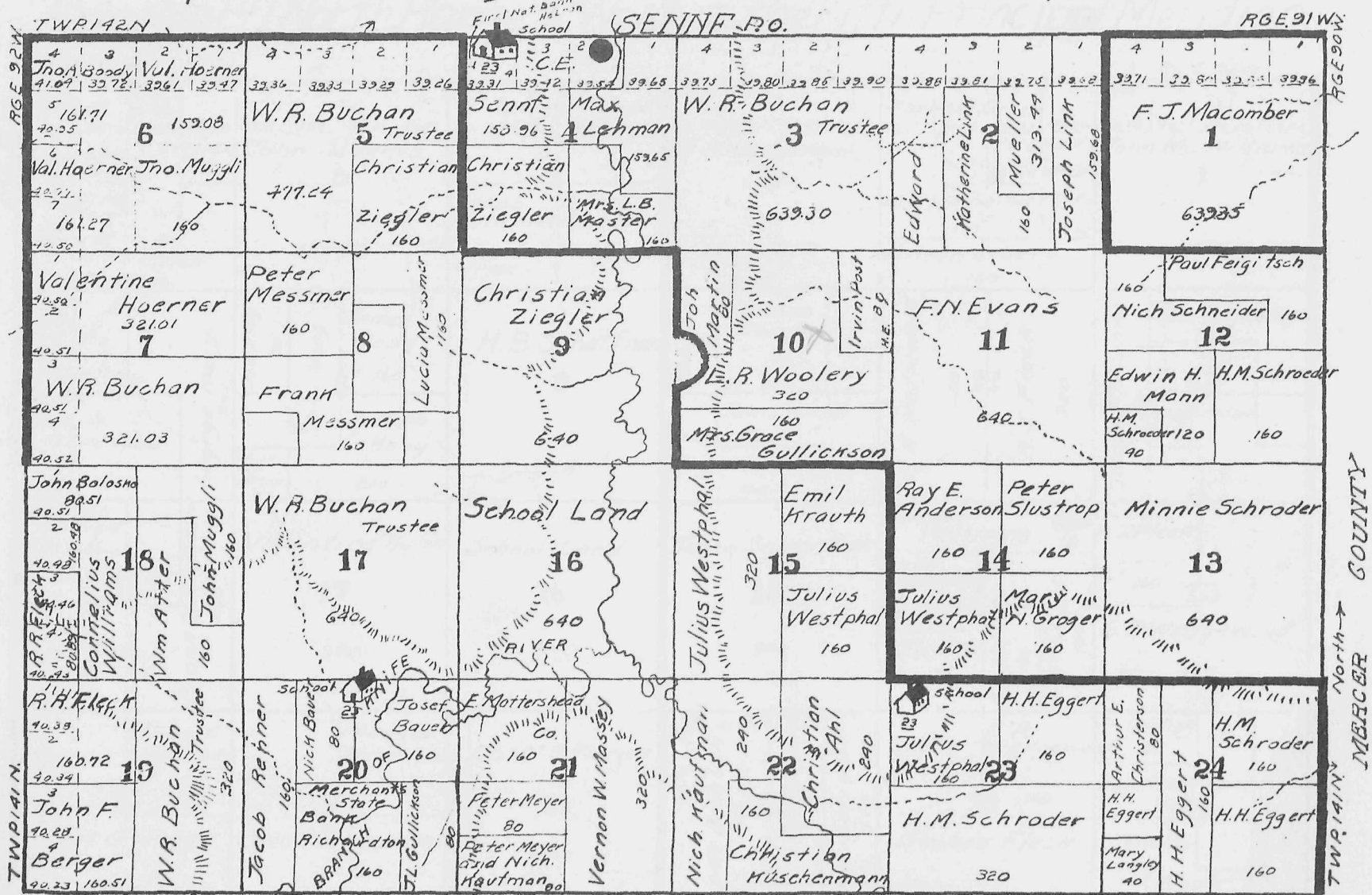
BILLINGS COUNTY

MERCER COUNTY



Note:- County Commissioner Districts bounded by heavy lines, Figure in circle denotes District numbers.

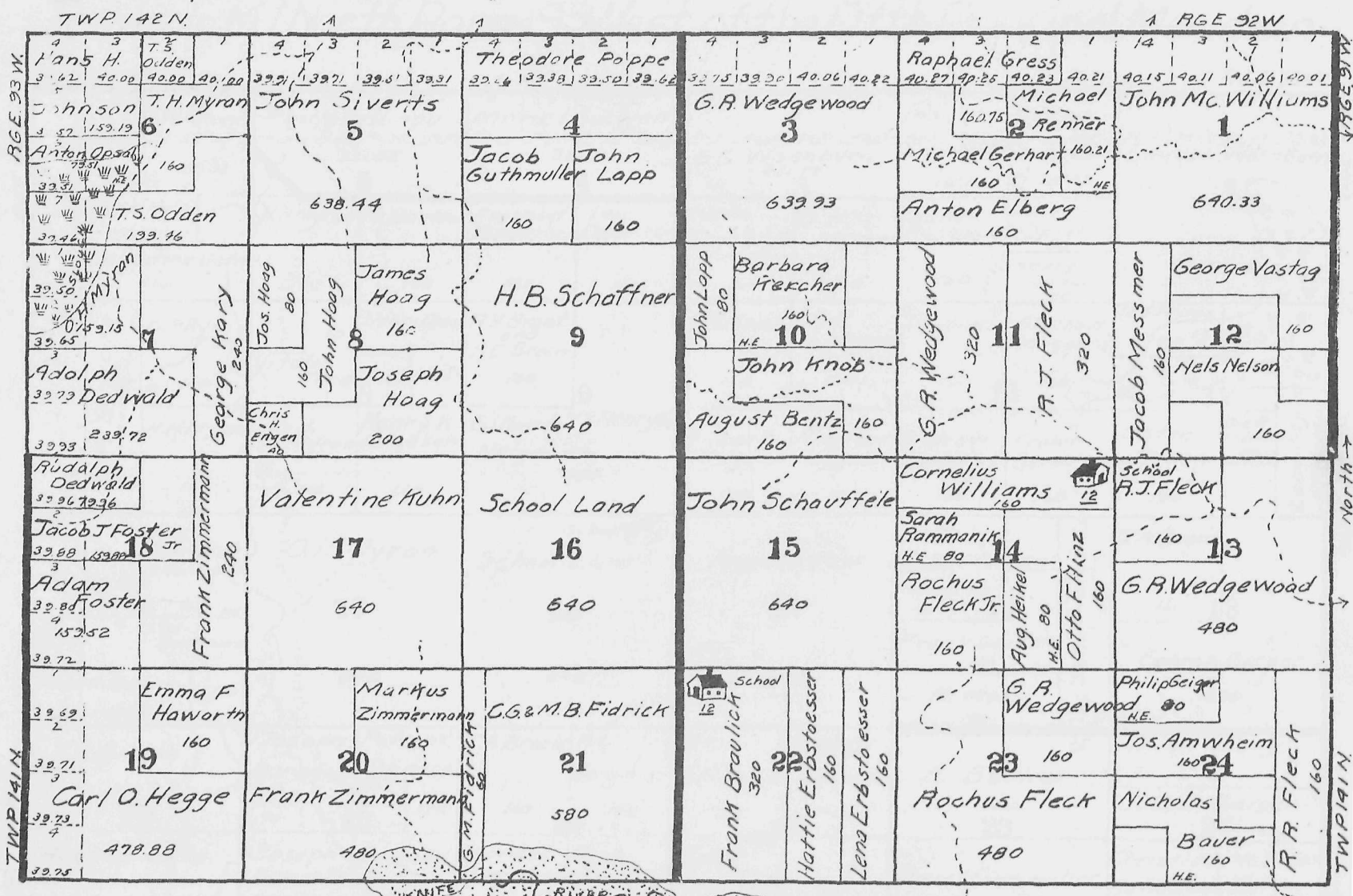
Part Of
Township 14 North, Range 9 West of the Fifth Principal Meridian.



STARK COUNTY

North
MERCER COUNTY

Part Of
Township 141 North, Range 92 West of the Fifth Principal Meridian.



KNIFE RIVER
 ALKALI FLAT
 STARK COUNTY


COON

Township 14 North, Range 94 West of the Fifth Principal Meridian.

TWP 142N

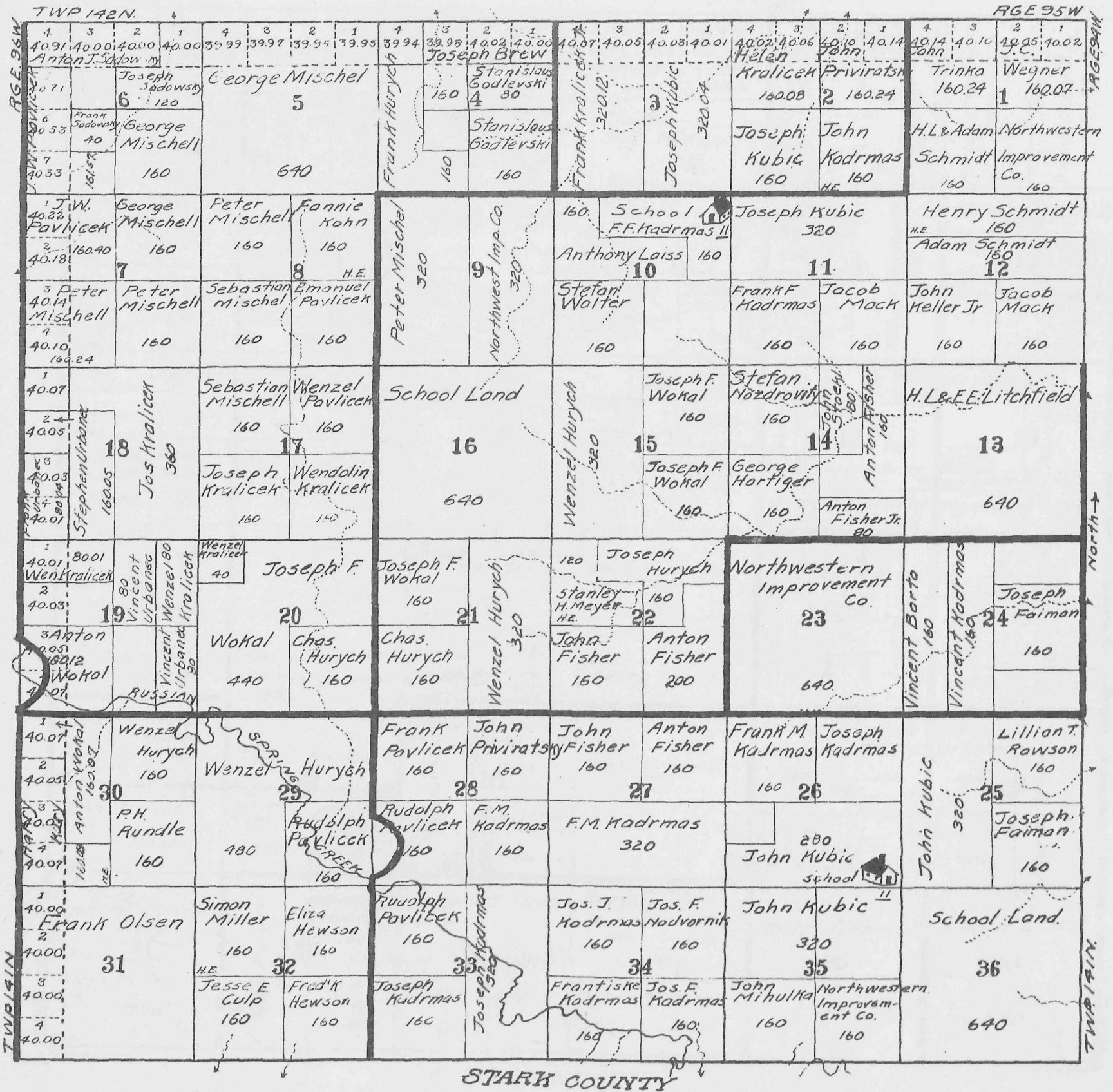
HIRSCHVILLE

R6E 94W

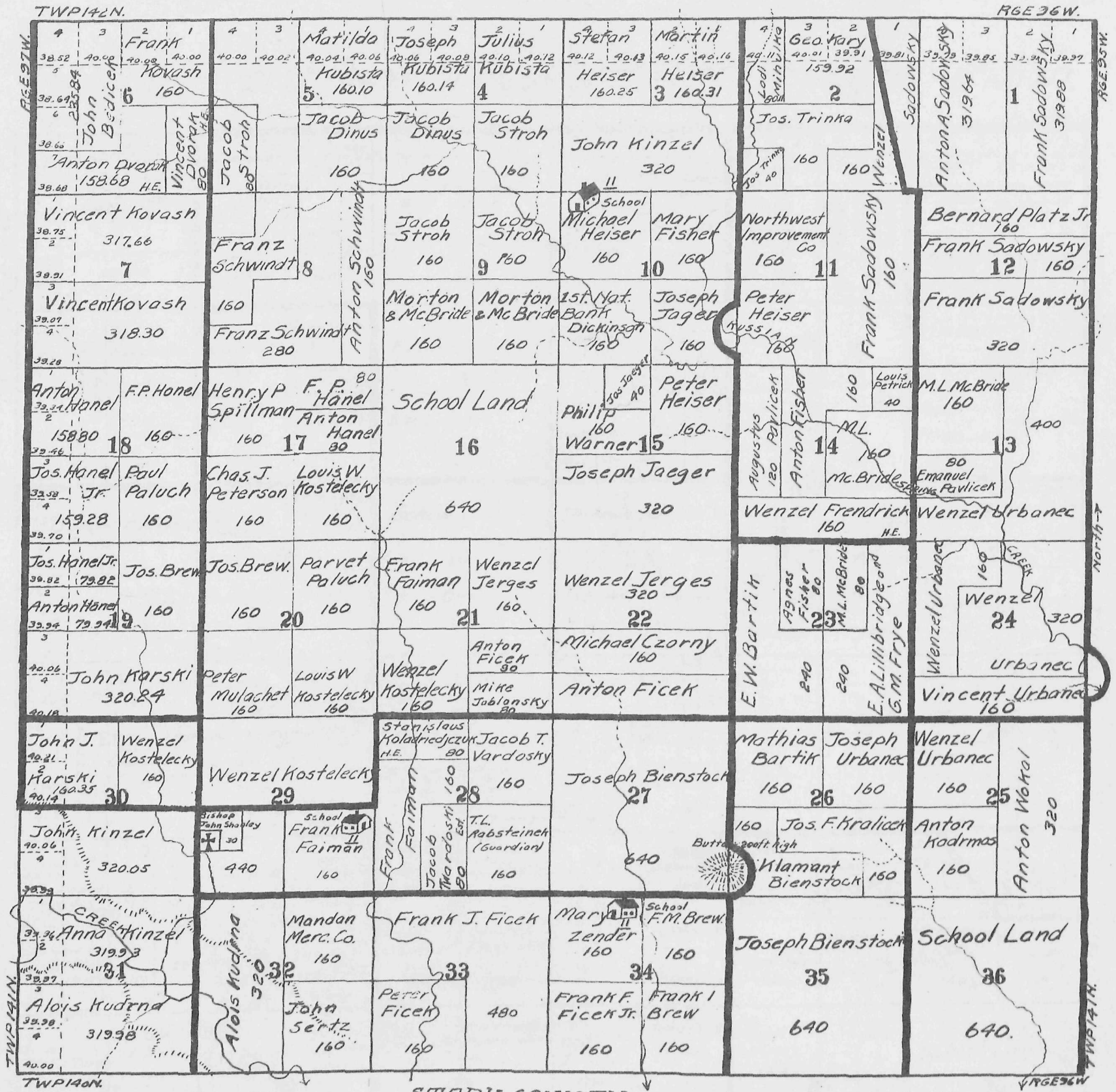


STARK COUNTY

Township 141 North, Range 95 West of the Fifth Principal Meridian.



Township 14 North, Range 96 West of the Fifth Principal Meridian.



Township 14 North, Range 97 West of the Fifth Principal Meridian.

TWP 142N.

R6E 97W



BILLINGS COUNTY

R6E 96W

North

TWP 141N.

R6E 98W

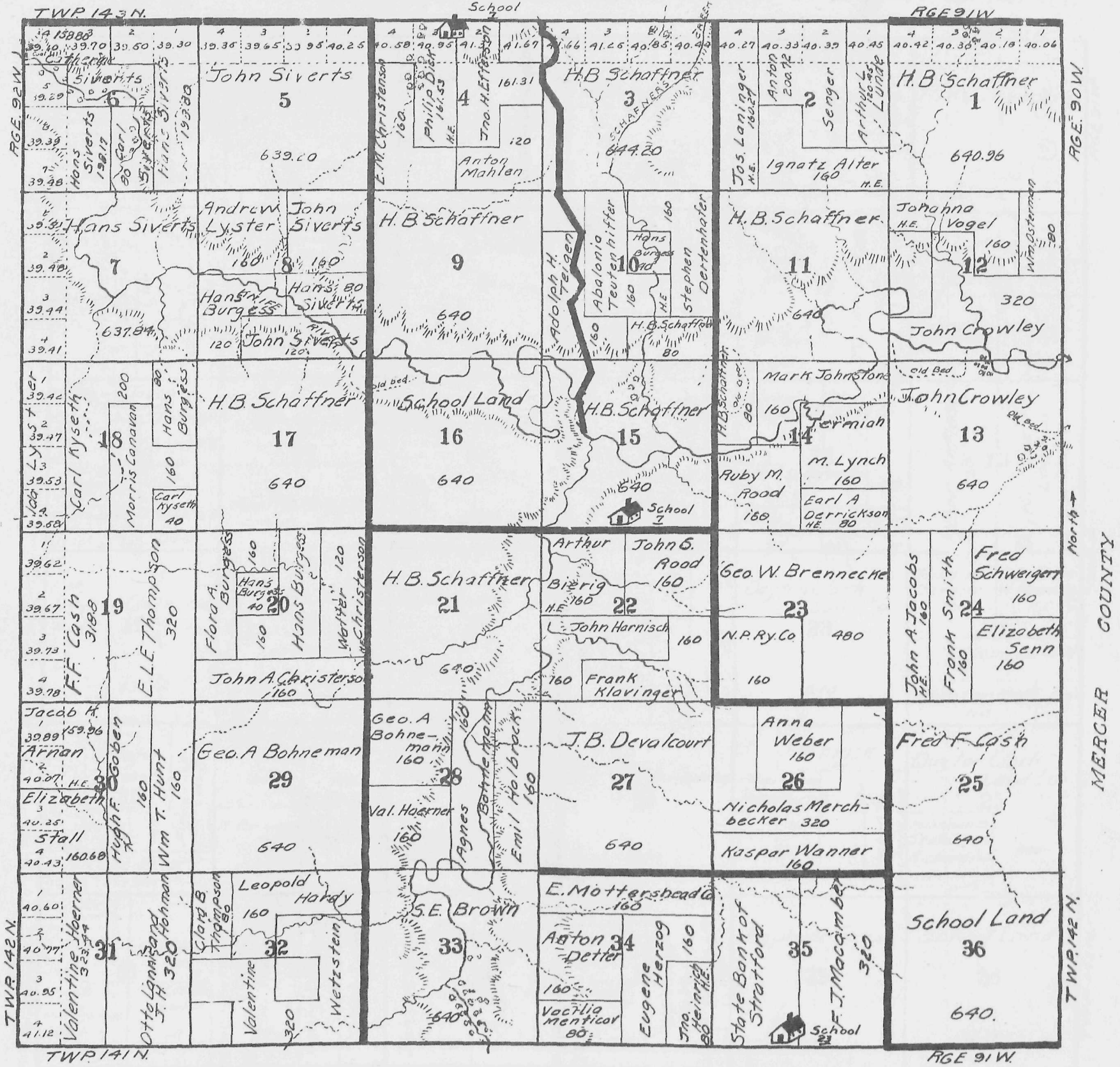
TWP 141N.

TWP 140N. R6E 98W

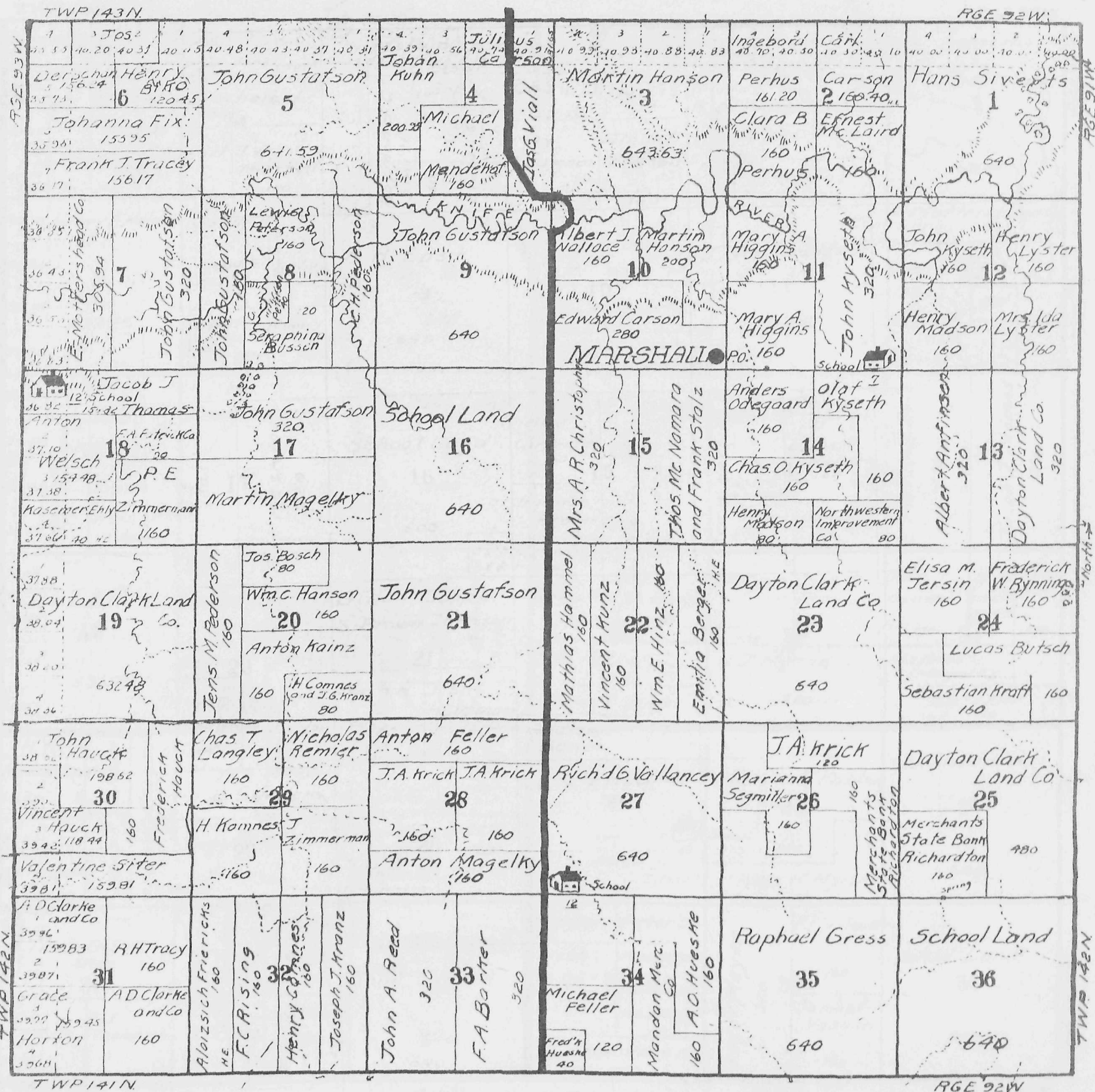
TWP 140N. R6E 97W

STARK COUNTY

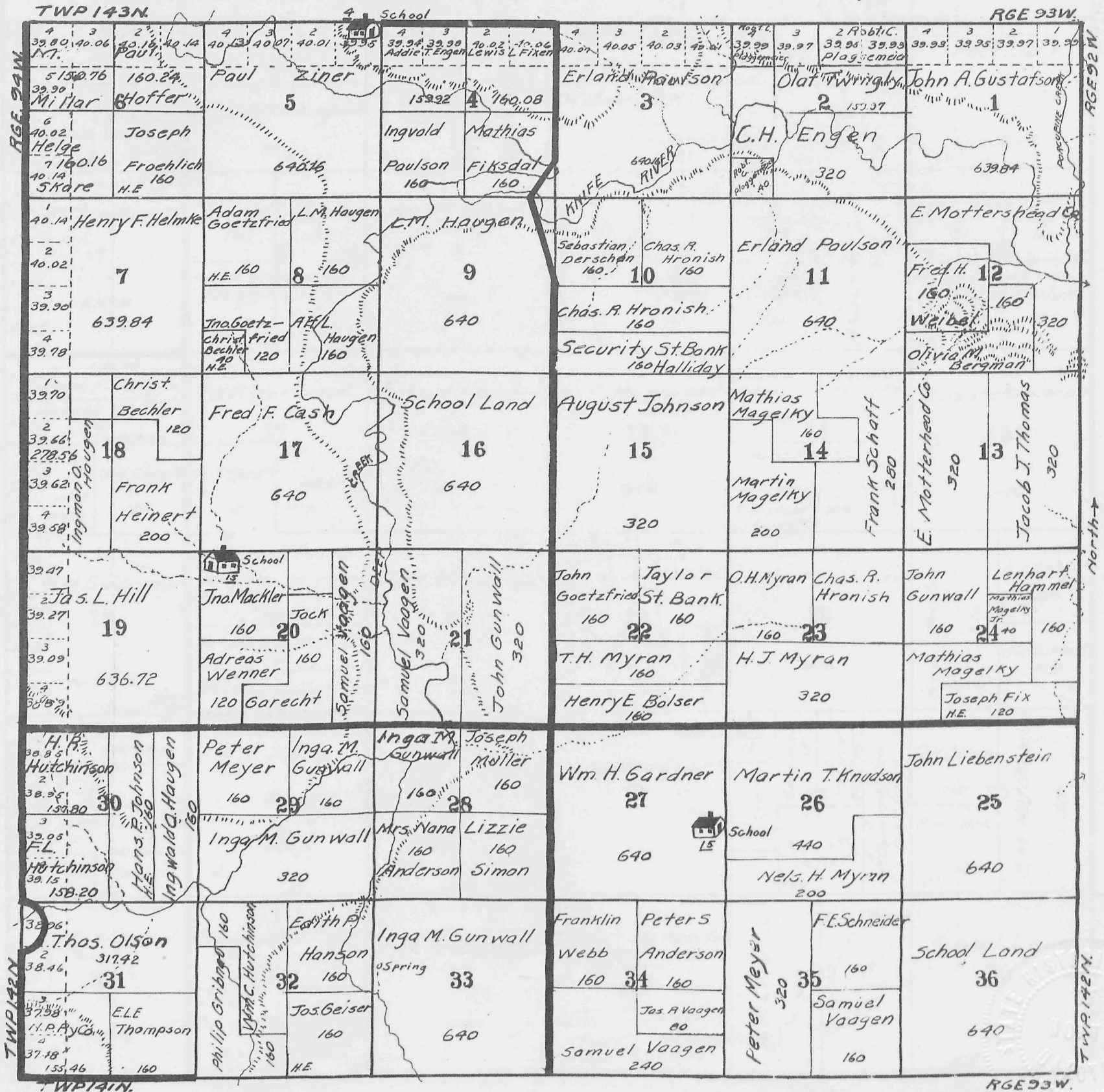
Township 142 North, Range 91 West of the Fifth Principal Meridian



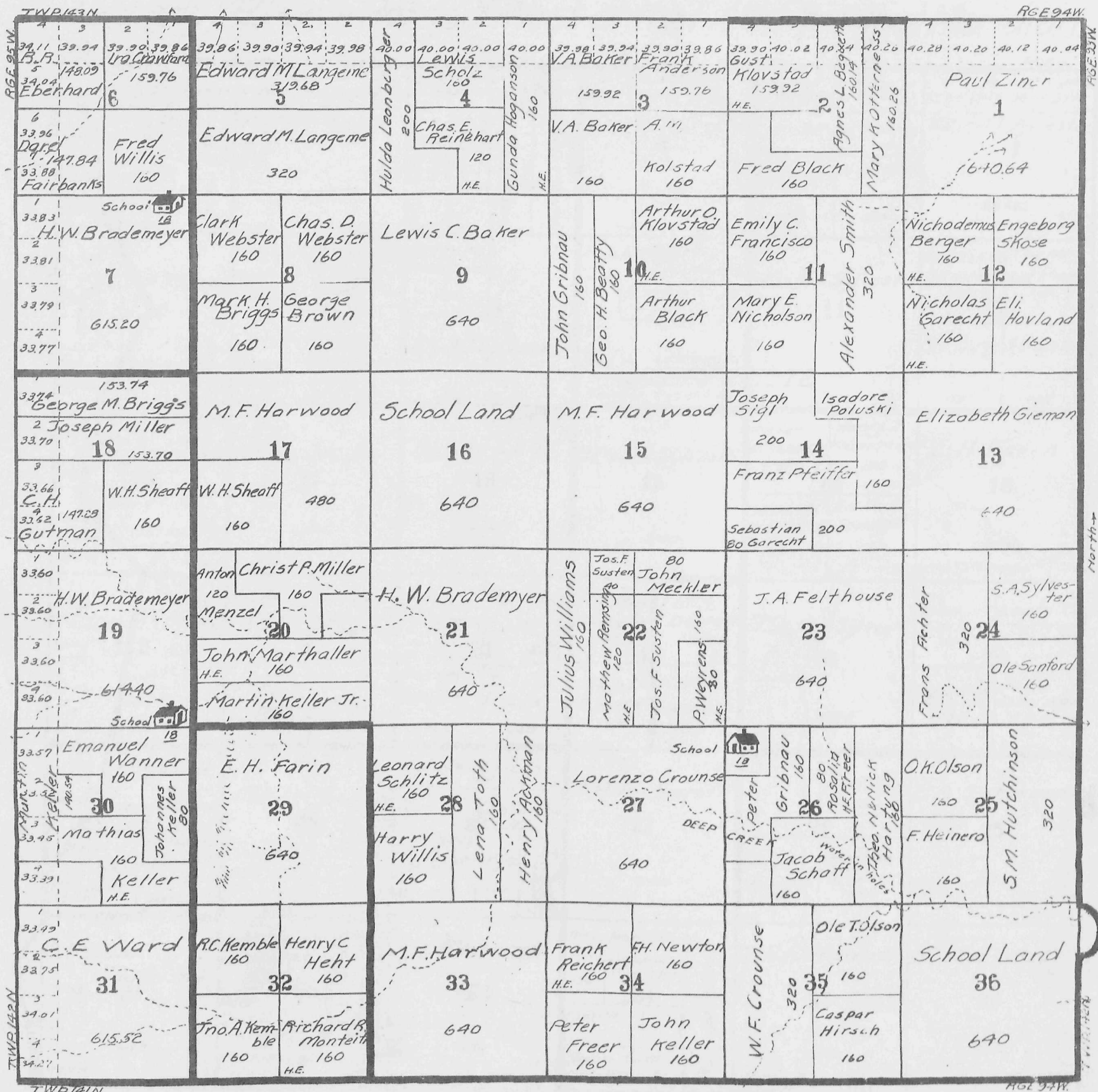
Township 142 North, Range 92 West of the Fifth Principal Meridian.



Township 142 North, Range 93 West of the Fifth Principal Meridian.



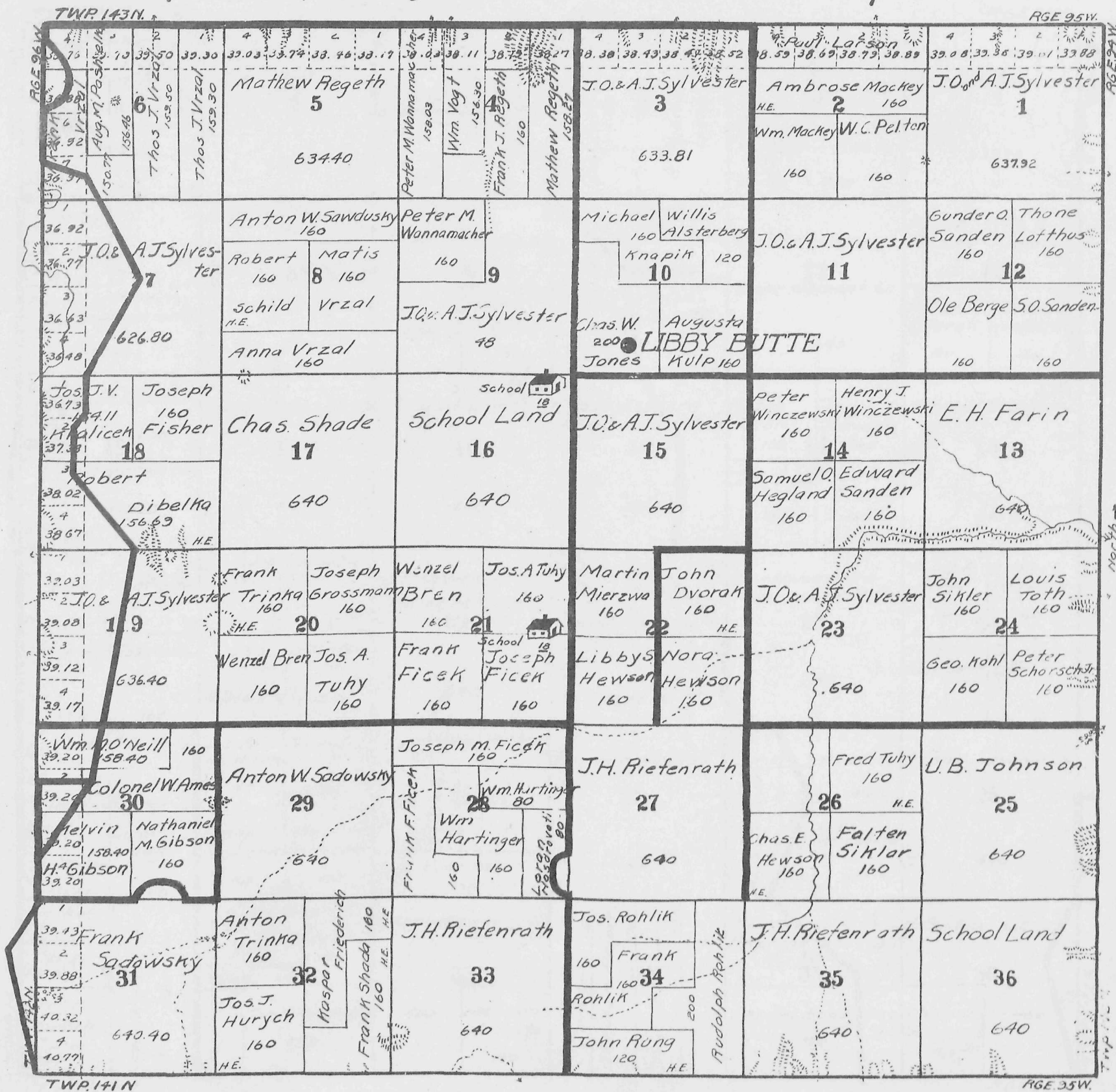
Township 142 North, Range 94 West of the Fifth Principal Meridian.



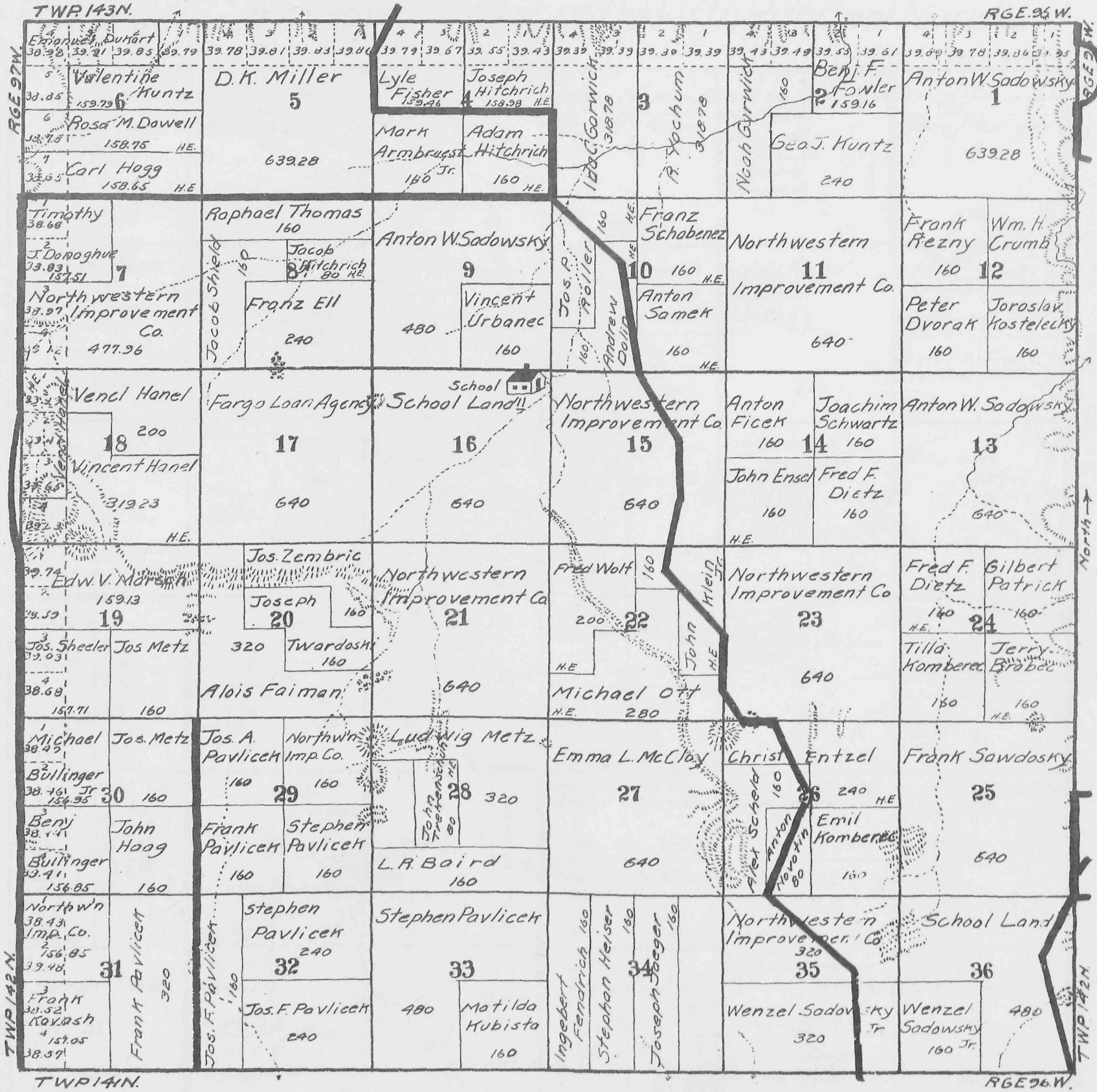
North

South

Township 142 North, Range 95 West of the Fifth Principal Meridian.



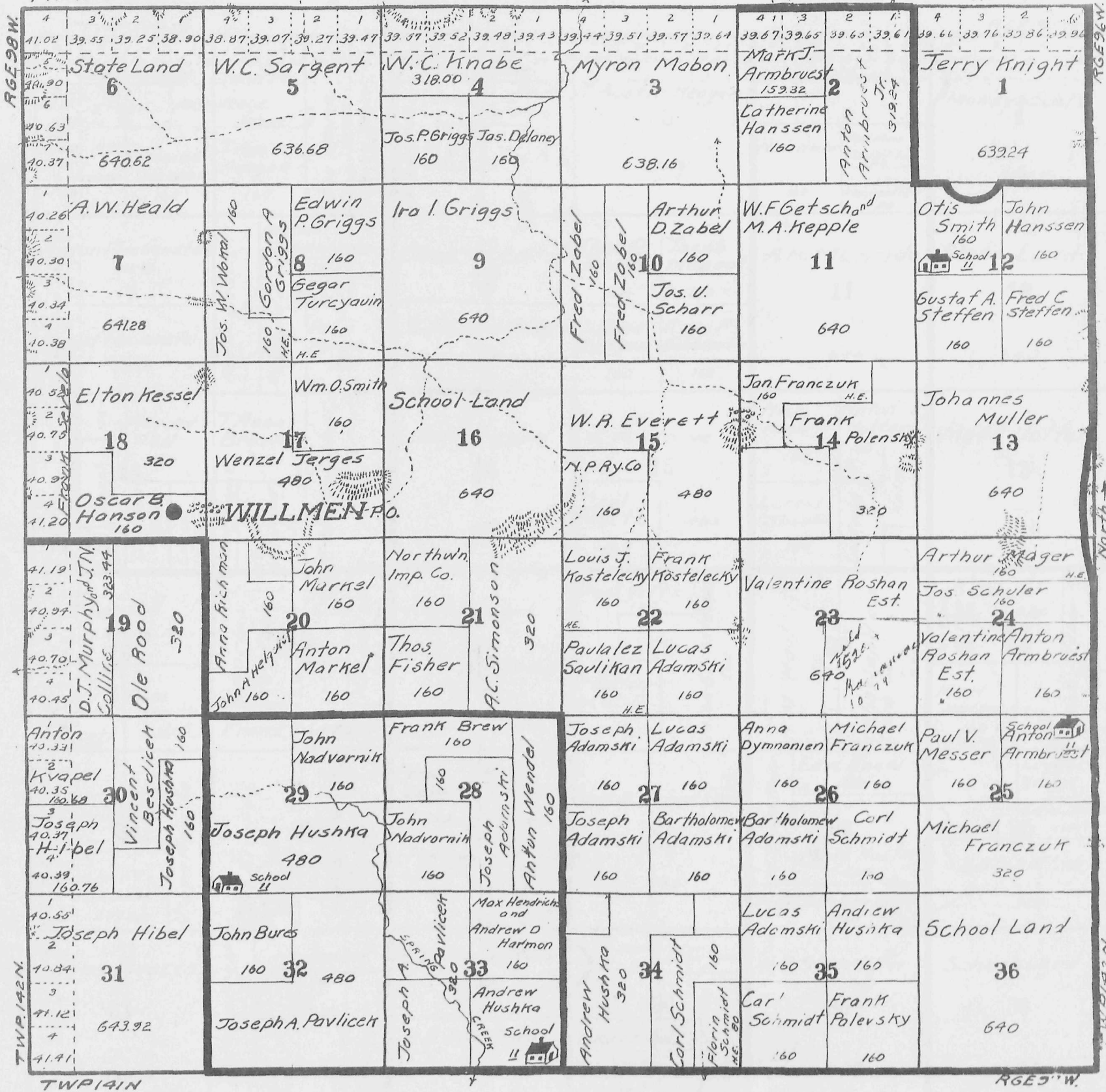
Township 142 North, Range 96 West of the Fifth Principal Meridian.



Township 142 North, Range 97 West of the Fifth Principal Meridian.

TWP. 142N.

RGE 97W.



BILLINGS COUNTY

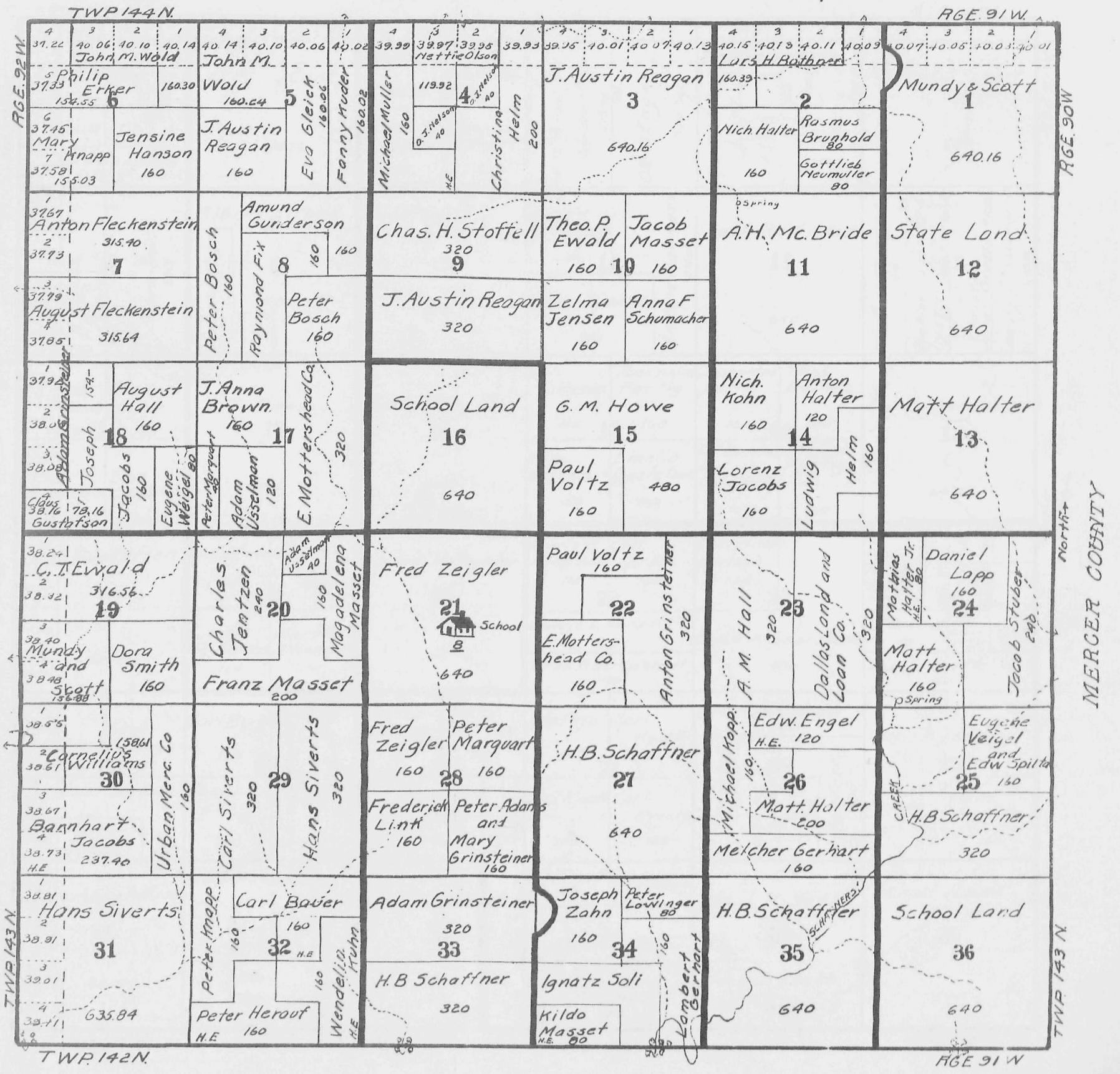
North

TWP. 142N.

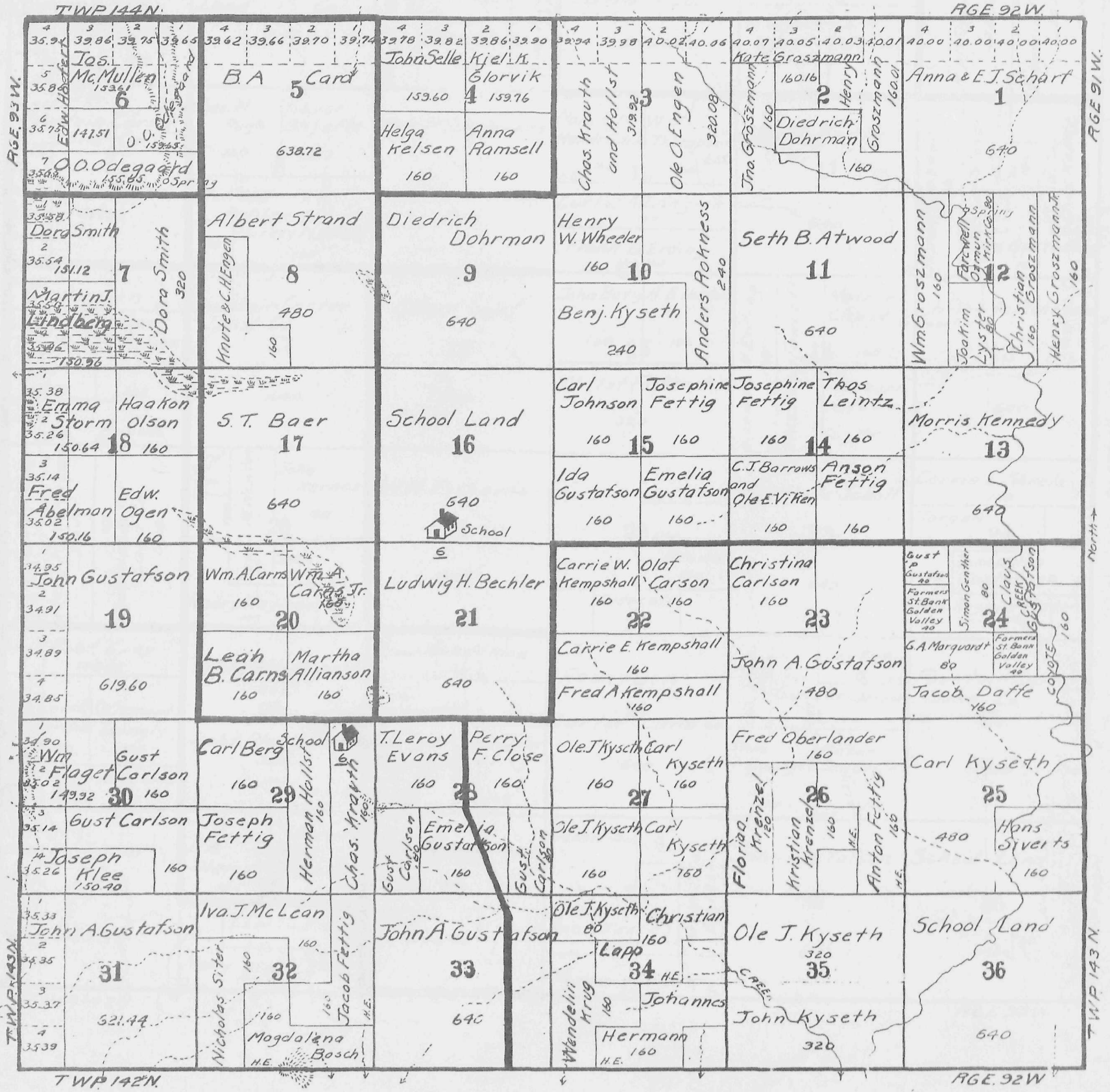
TWP. 141N.

RGE 97W.

Township 143 North, Range 91 West of the Fifth Principal Meridian.



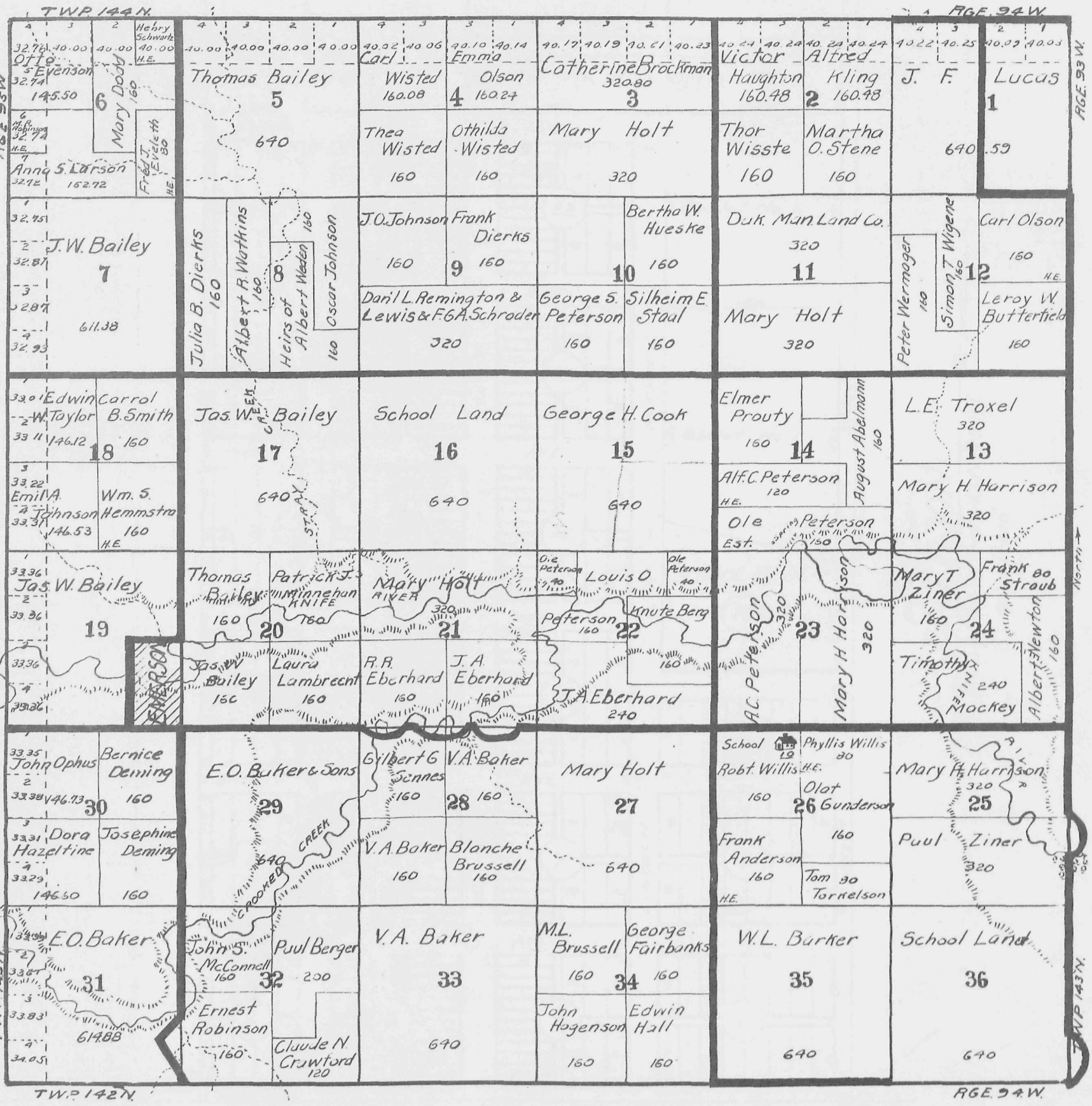
Township 143 North, Range 92 West of the Fifth Principal Meridian.

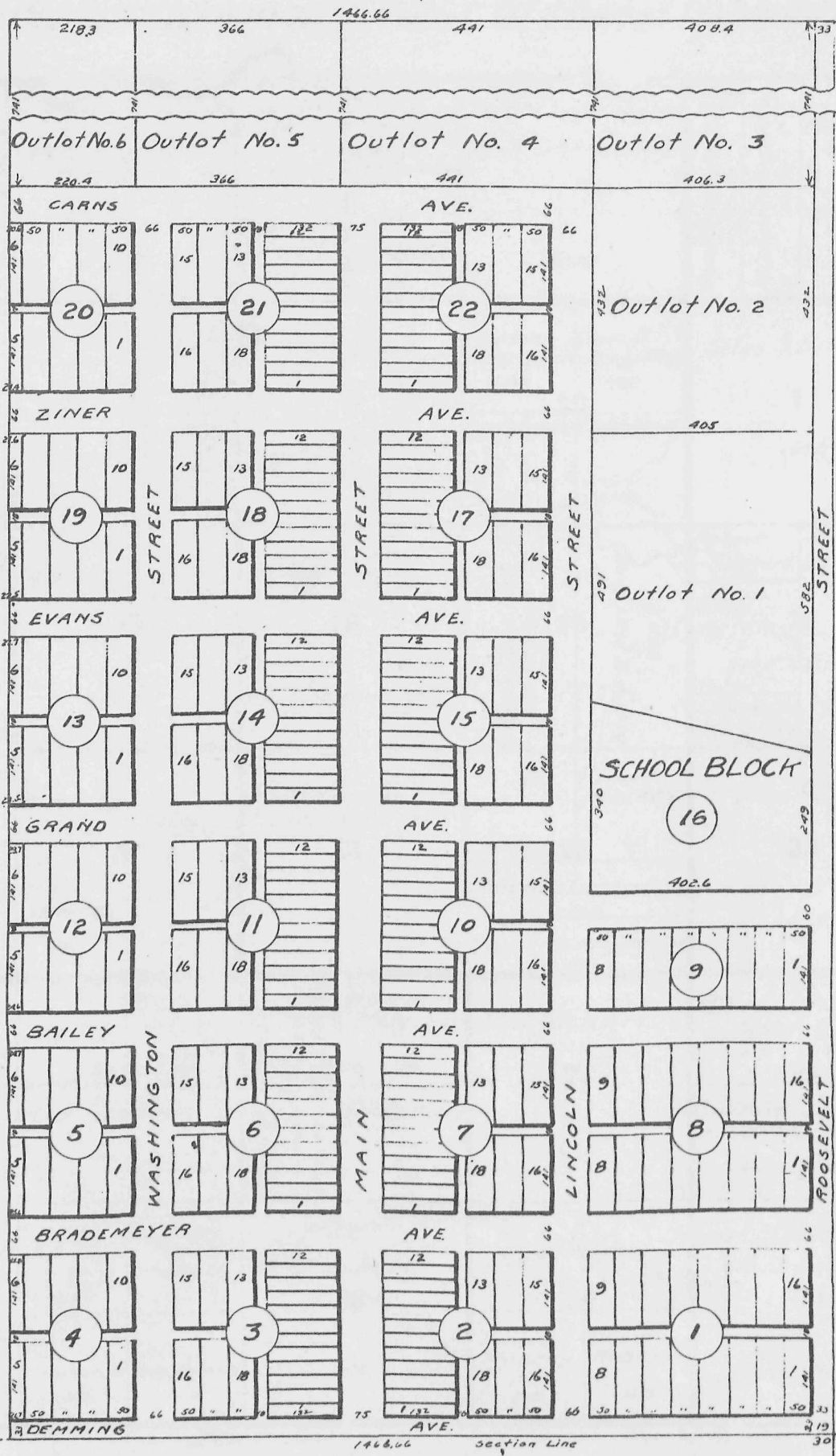


Township 143 North, Range 93 West of the Fifth Principal Meridian.



Township 143 North, Range 94 West of the Fifth Principal Meridian.





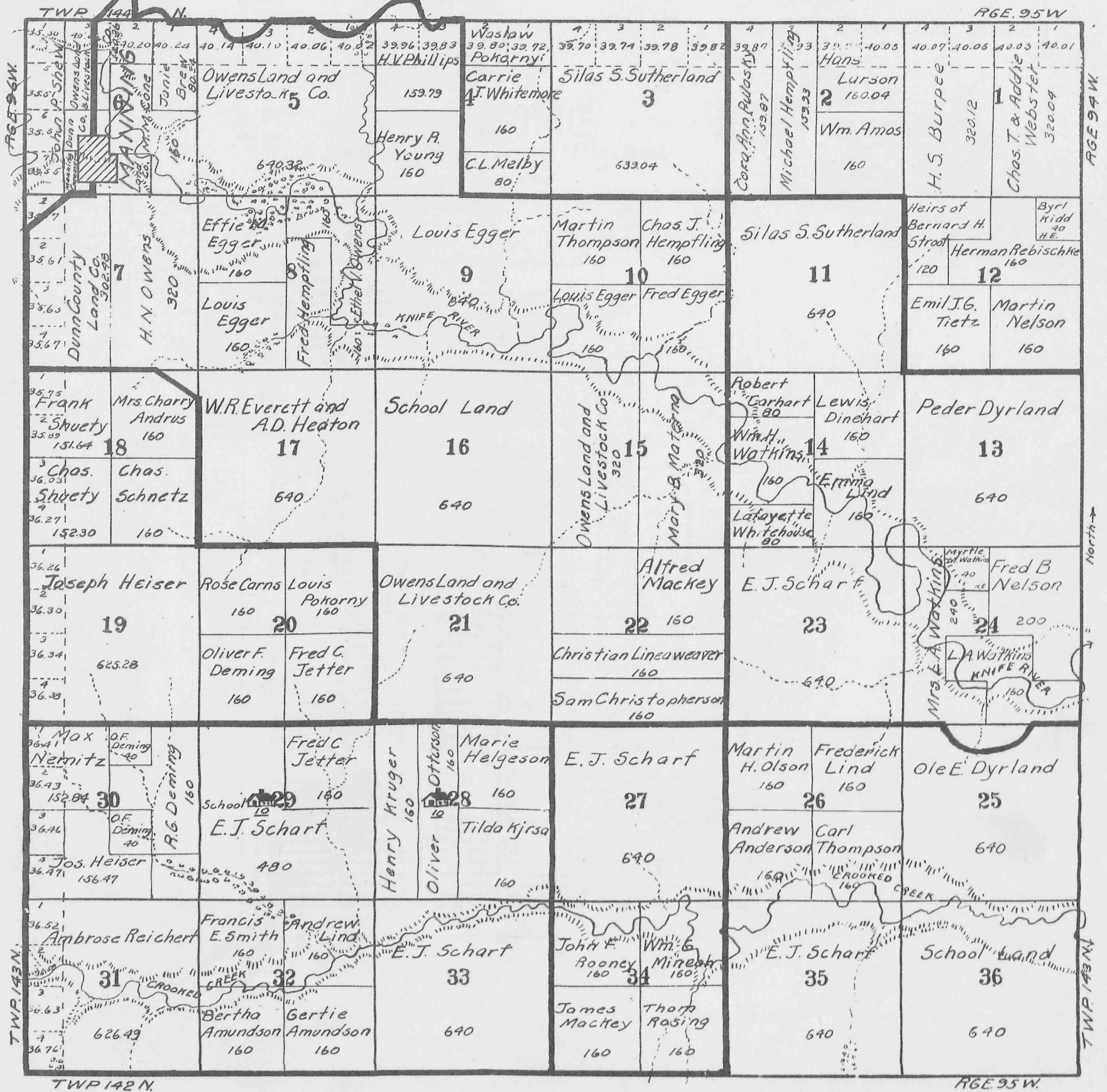
PLAT OF
EMERSON



In E 1/2 Sec 19 Twp 143 N.R. 94W.
SCALE 1"=200'

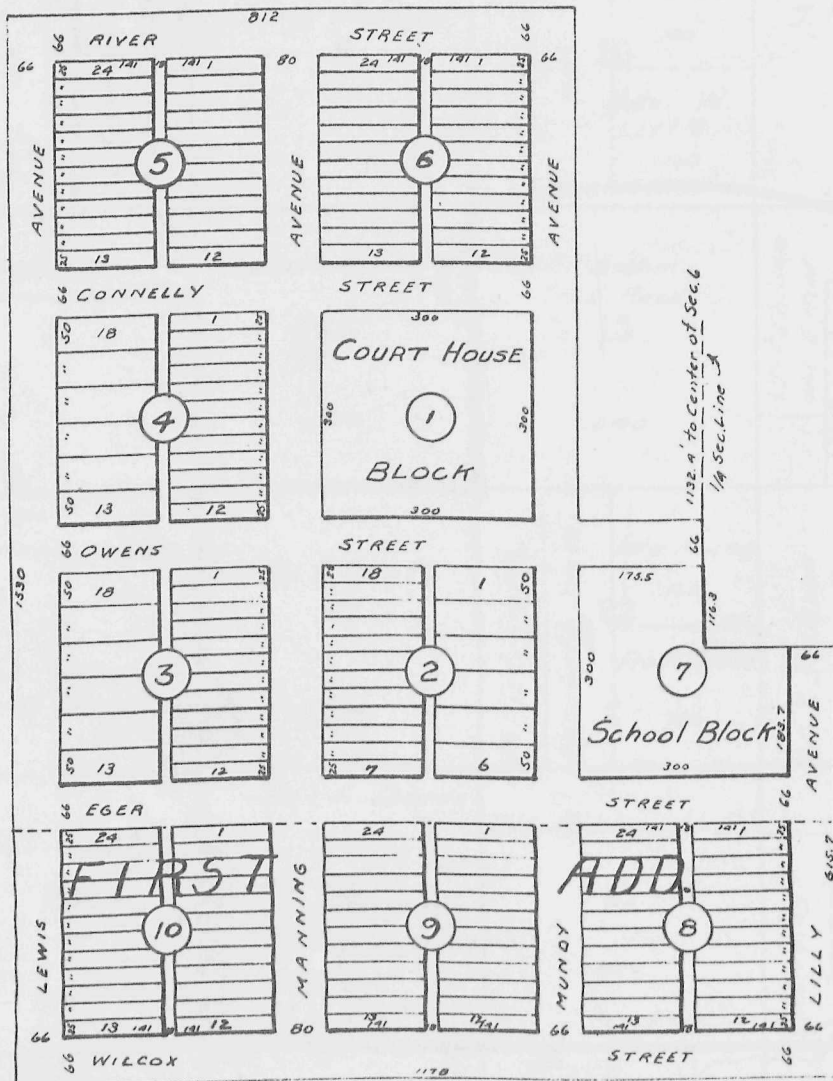
Section Line

Section Corner

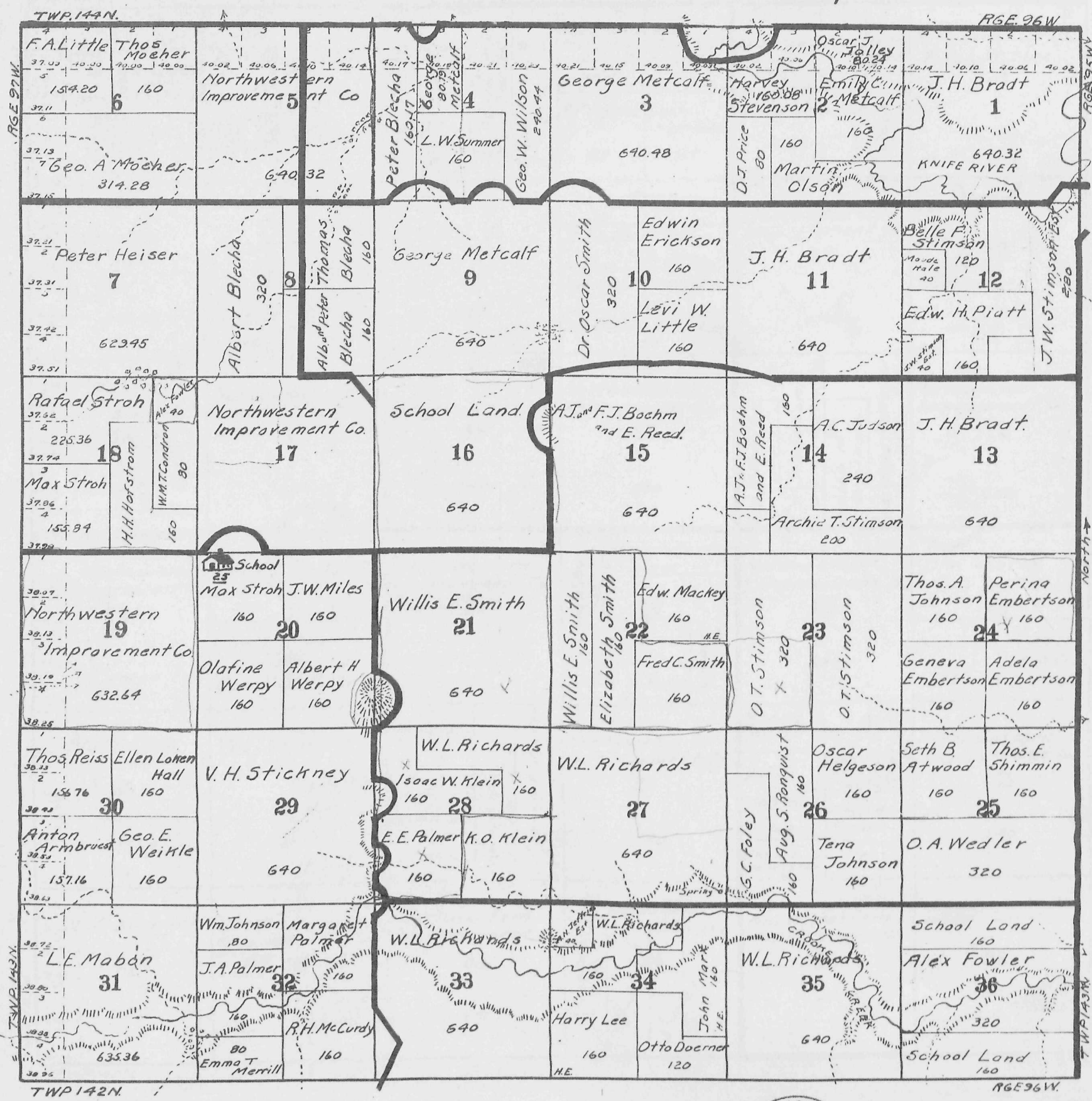
Township 143 North, Range 95 West of the Fifth Principal Meridian.




 PLAT OF
MANNING
 In. S.W. $\frac{1}{4}$ Sec. 6 Twp. 143 N. Rge 95 W.
 SCALE 1" = 200'




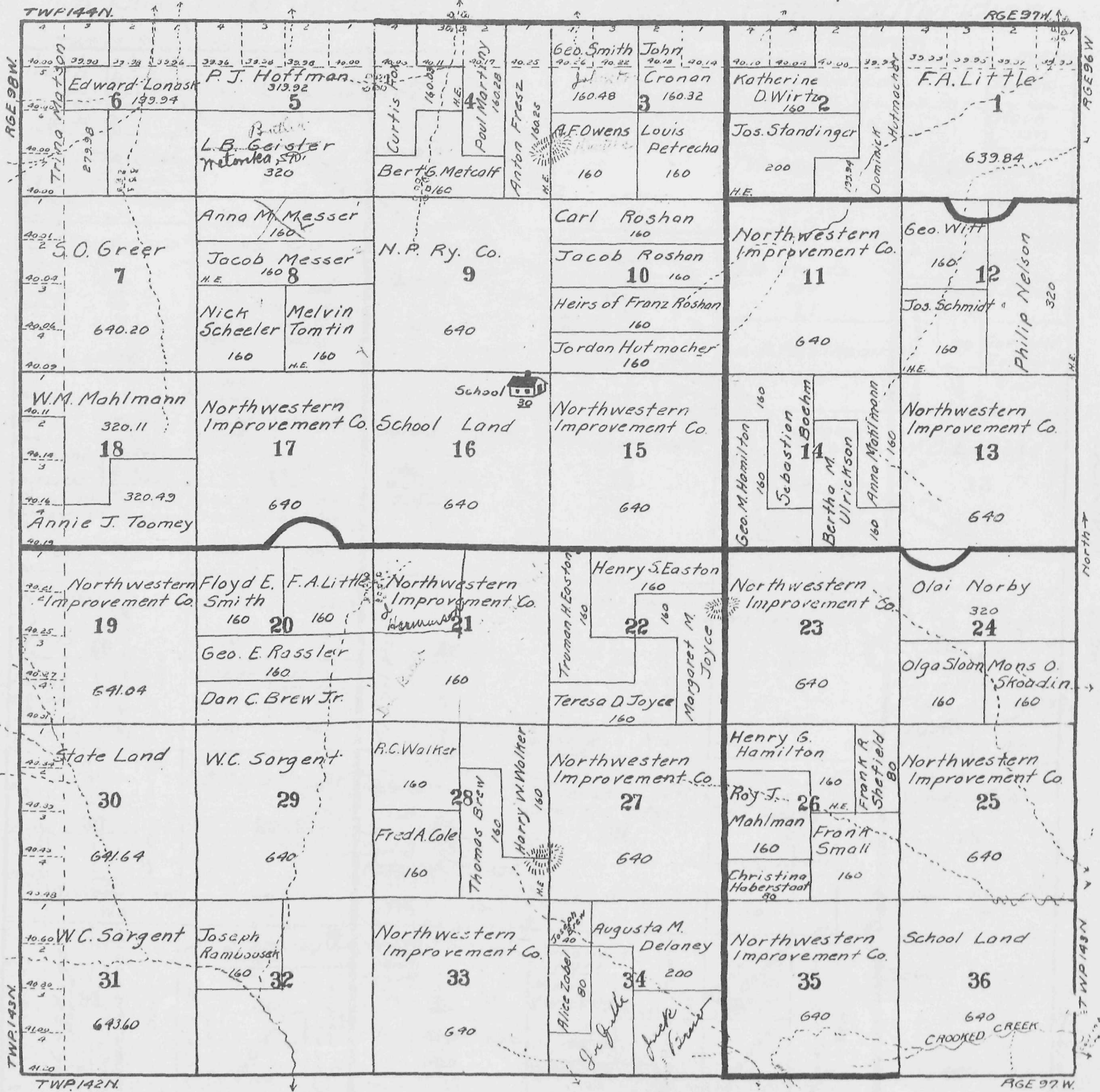
Township 143 North, Range 96 West of the Fifth Principal Meridian.



115367

Township 143 North, Range 97 West of the Fifth Principal Meridian.

BILLINGS COUNTY



AGE 98W, AGE 97W, AGE 96W, TWP 144N, TWP 143N, TWP 142N, North

LORING

27

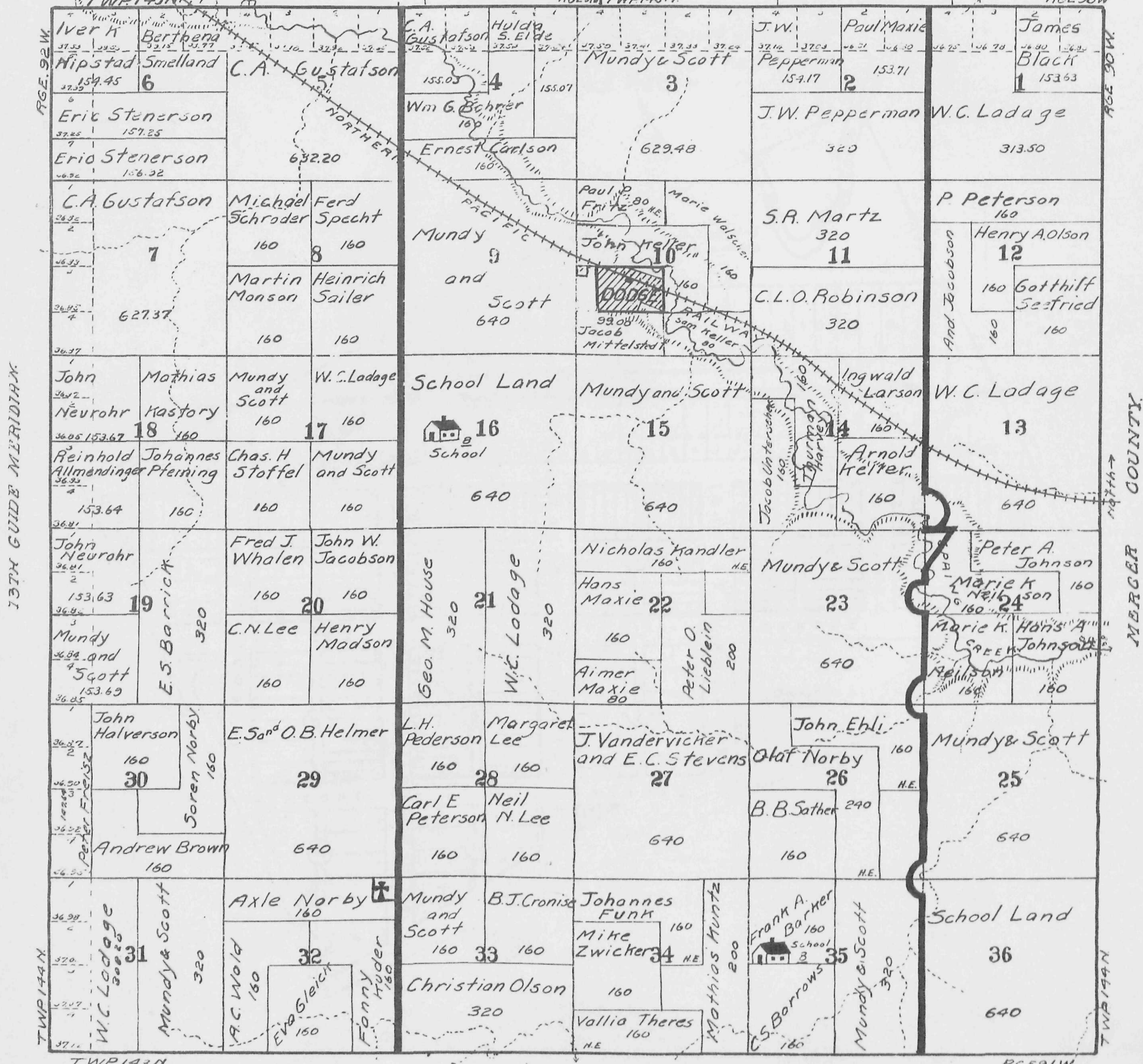
Township 144 North, Range 91 West of the Fifth Principal Meridian.

11TH STANDARD PARALLEL

R 91 R 90
R 69 1/2 W TWP 145 N

MERCER COUNTY

R 69 1/2 W



13TH GUIDE MERIDIAN

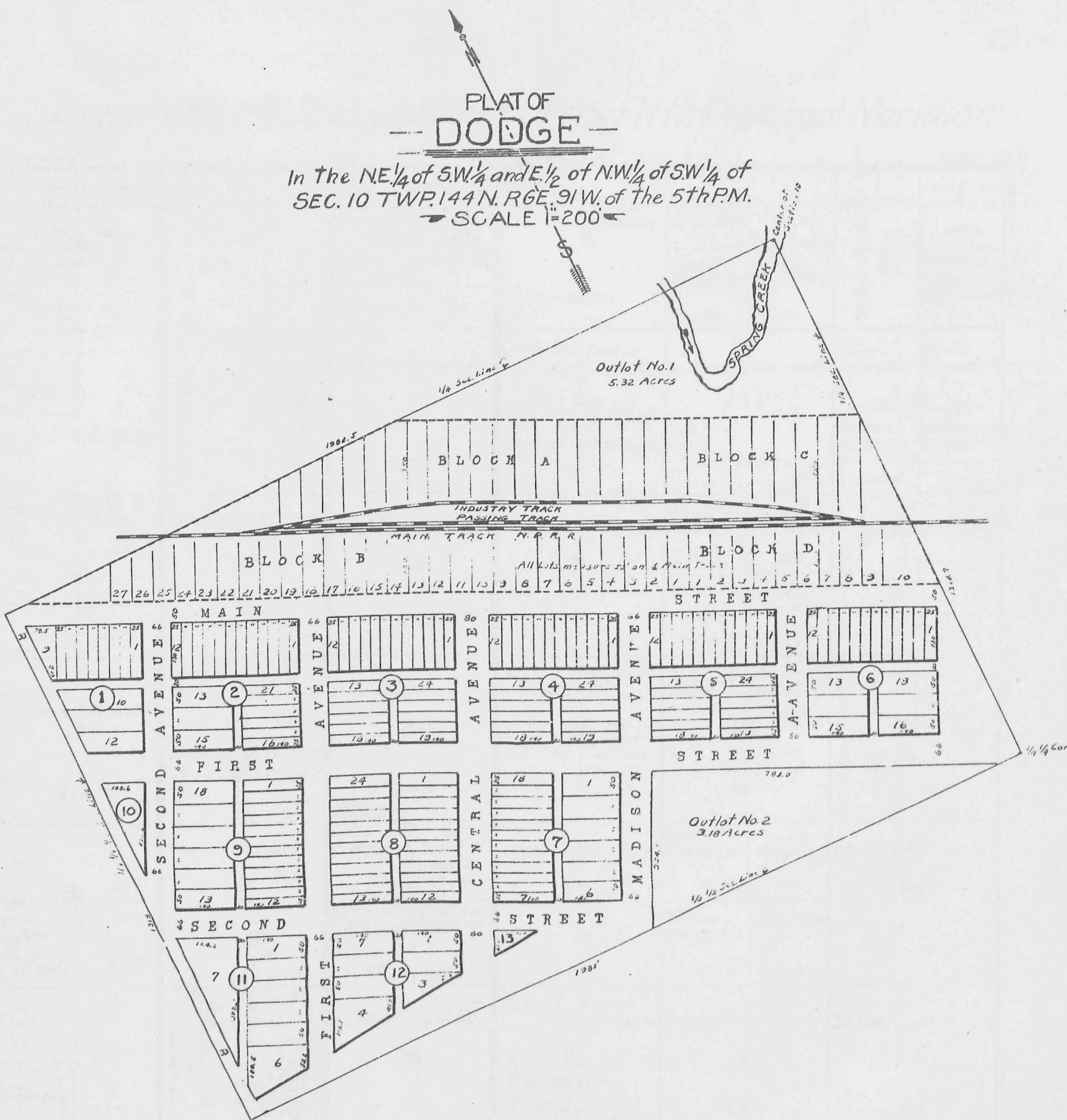
MERCER COUNTY

TWP 143 N

R 69 1/2 W

PLAT OF DODGE

In the NE 1/4 of SW 1/4 and E 1/2 of NW 1/4 of SW 1/4 of
SEC. 10 TWP. 144 N. R. 6 E. 9 W. of the 5th P.M.
SCALE 1"=200'




Township 14 North, Range 92 West of the Fifth Principal Meridian.

TWP. 145 N.		R. 92 91 W		TWP. 145 N		R. 92 91 W	
<p>1 F.C. Ledin 193.18 6</p> <p>2 Earl Hart 152.05 160</p>	<p>3 Williams and Wimmer 312.68</p> <p>4 John Reimer 318.15</p>	<p>5 Fred P.E. 158.24 158.98</p> <p>6 Christenson Nordal 160 160</p>	<p>7 Morris Kennedy 637.22 3</p>	<p>8 G.G. Loftus 317.80 2</p> <p>9 Frank Lingenfelter 160</p> <p>10 Alton Fisher 160</p>	<p>11 Anton Gerhart 319.71 1</p> <p>12 Carl Ensel 160.01 160</p> <p>13 Adolf and Carl Ensel 160</p>		
<p>14 Olaf Perhus 152.20 36.03 7</p> <p>15 Morris Kennedy 471.64 35.82 9</p>	<p>16 Earl Hart 160</p> <p>17 John Reimer 160</p> <p>18 Wm. Martens 160</p>	<p>19 Morris Kennedy 640</p>	<p>20 Christina Knutson 160 160</p> <p>21 Ortie Lingenfelter 160 160</p> <p>22 Amund Berge 160 160</p> <p>23 et al 160</p>	<p>24 Christina Knutson 160 160</p> <p>25 Ortie Lingenfelter 160 160</p> <p>26 Morris Kennedy 640 School</p>	<p>27 Chas. Mo. Weld 160 160</p> <p>28 Ortie Lingenfelter 160 160</p> <p>29 Osten Olson 160 160</p> <p>30 Margrete Olson 160 160</p>		
<p>31 August Hellikson 151.32 35.65 18</p> <p>32 John A. Riley 160</p> <p>33 Emma Halverson 151.24 35.61</p> <p>34 June Gilbert 160</p>	<p>35 Morris Kennedy 640</p> <p>36 School Land 640</p>	<p>37 Morris Kennedy 640</p>	<p>38 Morris Kennedy 640</p>	<p>39 Mind A. Fisher 160 160</p> <p>40 Adolph Martens 160 160</p> <p>41 Mary Cummings 160 160</p>	<p>42 Morris Kennedy 640</p>		
<p>43 Morris Kennedy 622.32 35.59 35.52 35.56</p>	<p>44 Milton J. Cole 160 20</p> <p>45 Peter R. Strand 160</p> <p>46 Truman A. Delong 160</p> <p>47 Mrs. Jennie Duncan 160</p>	<p>48 Morris Kennedy 640 School</p>	<p>49 Bert Ytterness 160 22</p> <p>50 Olaf Johnson 160</p> <p>51 A.K. Toft 160</p> <p>52 Conrod Jacobson 160</p>	<p>53 Morris Kennedy 640 23</p>	<p>54 Henry Specht 160 24 H.E.</p> <p>55 C.C. Schoener 300</p>		
<p>56 Mary Smith 160 30</p> <p>57 Peter Storp 151.48 35.77 H.E.</p> <p>58 Ernie Olson 160</p>	<p>59 Morris Kennedy 640 29</p>	<p>60 Belle High 160 28</p> <p>61 Jacob L. Urdal 160</p> <p>62 Cornelius Williams 160 160</p> <p>63 Magnus Kyseth 160</p>	<p>64 Morris Kennedy 640 27</p>	<p>65 Laura Richards 160 26</p> <p>66 Frank Feigl 160</p> <p>67 Frank Feigl 160 160</p> <p>68 Wm. Baird 160</p>	<p>69 Morris Kennedy 640 25</p>		
<p>69 Chas. Trons 151.91 35.39 35.33 35.38</p>	<p>70 Sarah J. Collins 160 32</p> <p>71 James B. Collins 160</p>	<p>72 Morris Kennedy 640 33</p>	<p>73 John Knut. Toft 160</p> <p>74 Lars Langester 160 34</p> <p>75 Langester 200</p> <p>76 Kj. J. Glorwick 120</p>	<p>77 Morris Kennedy 640 35</p>	<p>78 School Land 640 36</p>		
TWP. 144 N.	TWP. 145 N.	TWP. 145 N.	TWP. 145 N.	TWP. 145 N.	TWP. 144 N.		
R. 92 91 W	R. 92 91 W	R. 92 91 W	R. 92 91 W	R. 92 91 W	R. 92 91 W		

Township 144 North, Range 93 West of the Fifth Principal Meridian.

11TH STANDARD PARALLEL



AGE 92W

AGE 92W

North

TWP 144N

TWP 145N

AGE 93W

TWP 145N

AGE 92W

TWP 143N

AGE 93W

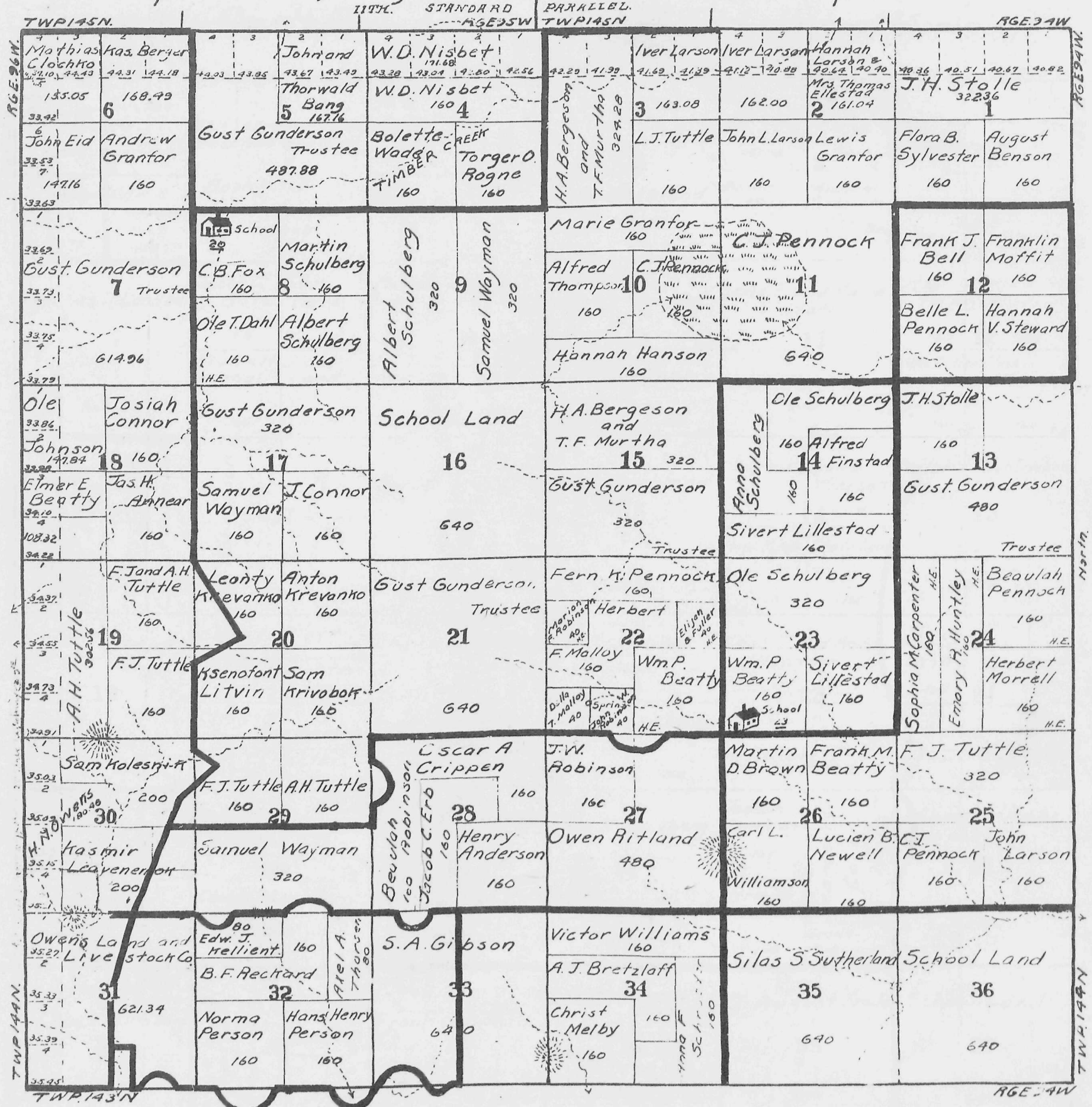
CLAY BUTTE

Township 144 North, Range 94 West of the Fifth Principal Meridian.

11th Standard Parallel

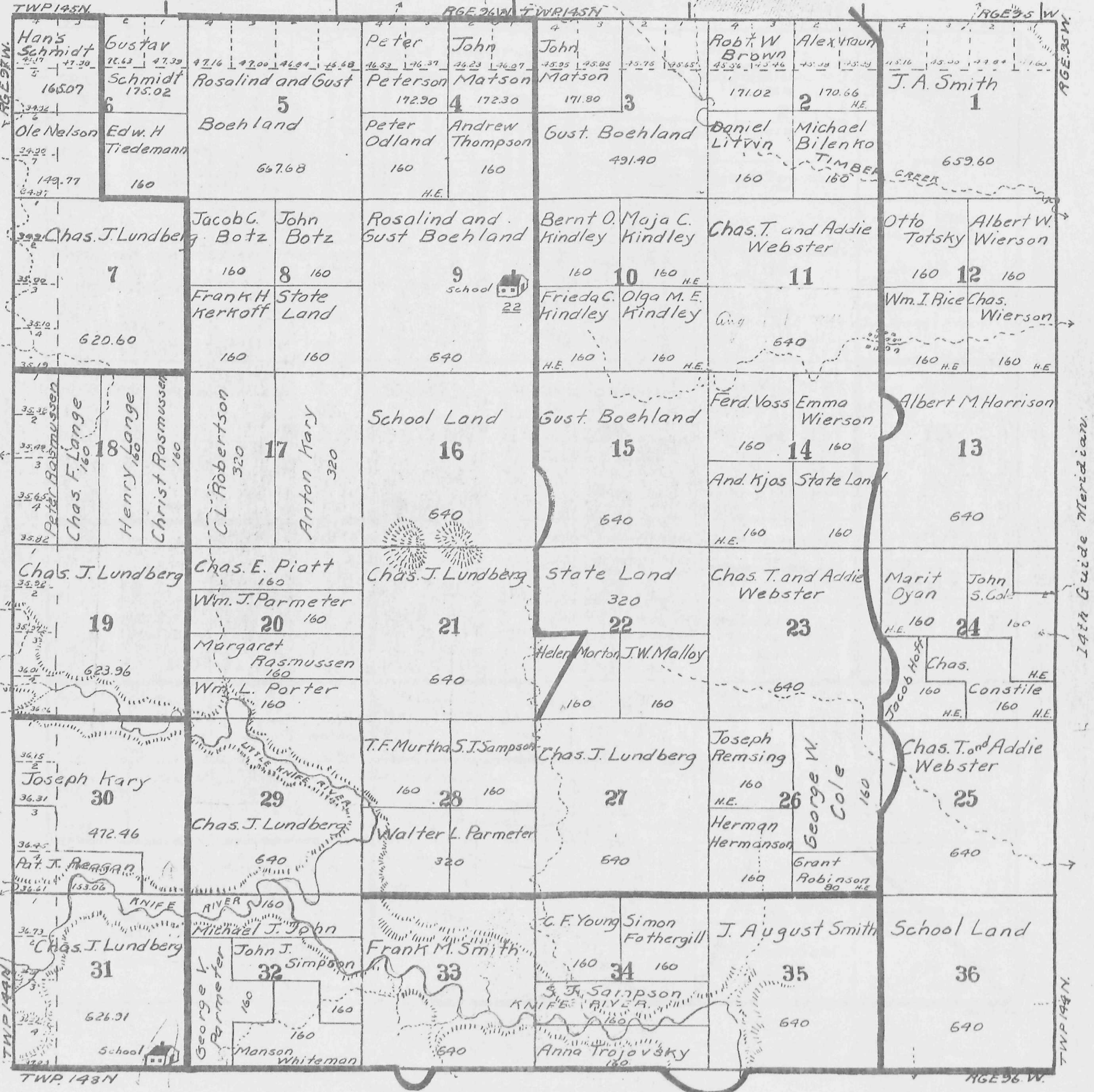
TWP 145 N.		RGE 94 W. TWP 145 N.				RGE 93 W.						
32.94 James 30.65	J.L. Paul 40.95 40.26	40.16 30.16	C. L. Melby 40.16 40.16	C. L. Melby 40.12 40.09	Bernt A. 39.26 39.92	Bernt A. 39.86 39.92	Christ & A. 39.29 39.28	Oscar 39.27 39.21	Olaf 39.45 39.72	Land G. 39.26 39.14	Fred 39.24 39.22	
31.72 Groth 149.80	6 160.71	320.92 Gulbrund Enderson	5 160.32	160.15	4 159.84	159.76	3 159.22	159.88	2 159.64	158.70	1 159.06	
31.42 Gulbrund Enderson	302.97		M. M. Boe 160	Edward Boe 160	Gilbert Boe 160	W. O. Johnson 320	Albert Carlson 150	Ernest Trampe 160	Ernest Trampe 160	Julius Berg 160		
31.64 303.36	Frank W. Chandler 7	Caroline Melinder 160	Louise Larson 160	Phoebe Harris 160	Fred W. Schneider 150	Frank W. Joslin 160	James G. Joslin 160	Wm. O. Johnson 160	F. G. A. Schroeder 160	Fred W. Scheider 160	Alma A. Roschild 80 Emma Roschild 80	Julius Berg 160
31.82 C. J. McLaughlin	Wm. J. Rogers 160	John Doby 160		L. J. Tuttle 160		Carl W. Hueske 160	David Gustafson 160	Dan L. Remington 160	Emeli Roschild 160	Frederick Roschild 160	Carl W. Hueske 160	
32.01 Loyle Moffit 144.20	18	George Moffit 17	School Land 16	Aug. John Benson 15	G. A. Pearson 160	Carl W. Hueske 160	Carl W. Hueske 320	13	Oscar A. Annear 160	Fred Heisley 160	Ole G. Odegaard 160	Anna Westmeyer 160
32.19 James Clart 144.92	Chester Moffit 290 Ghos. Ross 80											
32.86 George Moffit 19	610.99	Thorvald Harbo 320	Edw. R. Fieberger 320	Joseph Fieberger 160	F. J. Fjosne 160	C. R. Searls 160	Floyd R. Searls 160	Elmer A. McIllrie 160	L. J. Stordock 160	Carl Roschild 160	Lars E. Birk 160	
32.22 Edw. R. Fieberger				Edw. R. Fieberger 160	Wm. H. Johnson 160	Wm. H. Johnson 160	George Schmidt 160	Gust Anderson Trustees 320	Andrew Skjette 160	Henry Majstey 160		
32.79 Geo. W. Searles 32.72	Wareham L. Paul 160	J. L. Paul 29	Claud H. Anderson 160	Edwin Westling 160	Herman Leutz 160	Herman Leutz 160	George Schmidt 320	Mary Kjersten 160	Andrew Skjette 320	Cornel Nodland 160	Mrs Amund Williams 160	
32.77 Hart J. 30	Ella E. Fisher 80		Henry F. Morrell 160	Wm Trampe 160	Herman Trede 160			Elmer Edlund 160	School 320	Halvor Nodland 320	25	
32.75 Rasmus Larsen 32.74 32.73	J. L. Paul 31	Roy Nelson 160	E. R. Morrell 160		August Trede 160	Hans F. Stene 160	Wm. Rosenow 160	R. Nodlund 160	School Land 36			
32.22 J. L. Paul 31	610.96	Rosalie Subourie 40 Chas. P. Daigw 160	Nels Nelson 160	L. O. Fundingsland 320	Joseph Bergquist 160	Marie Torgeson 160	Oscar Nodland 160	Alfred Kling 160	Church 640			

Township 144 North, Range 95 West of the Fifth Principal Meridian.



Township 144 North, Range 96 West of the Fifth Principal Meridian.

11th Standard Parallel



14th Guide Meridian

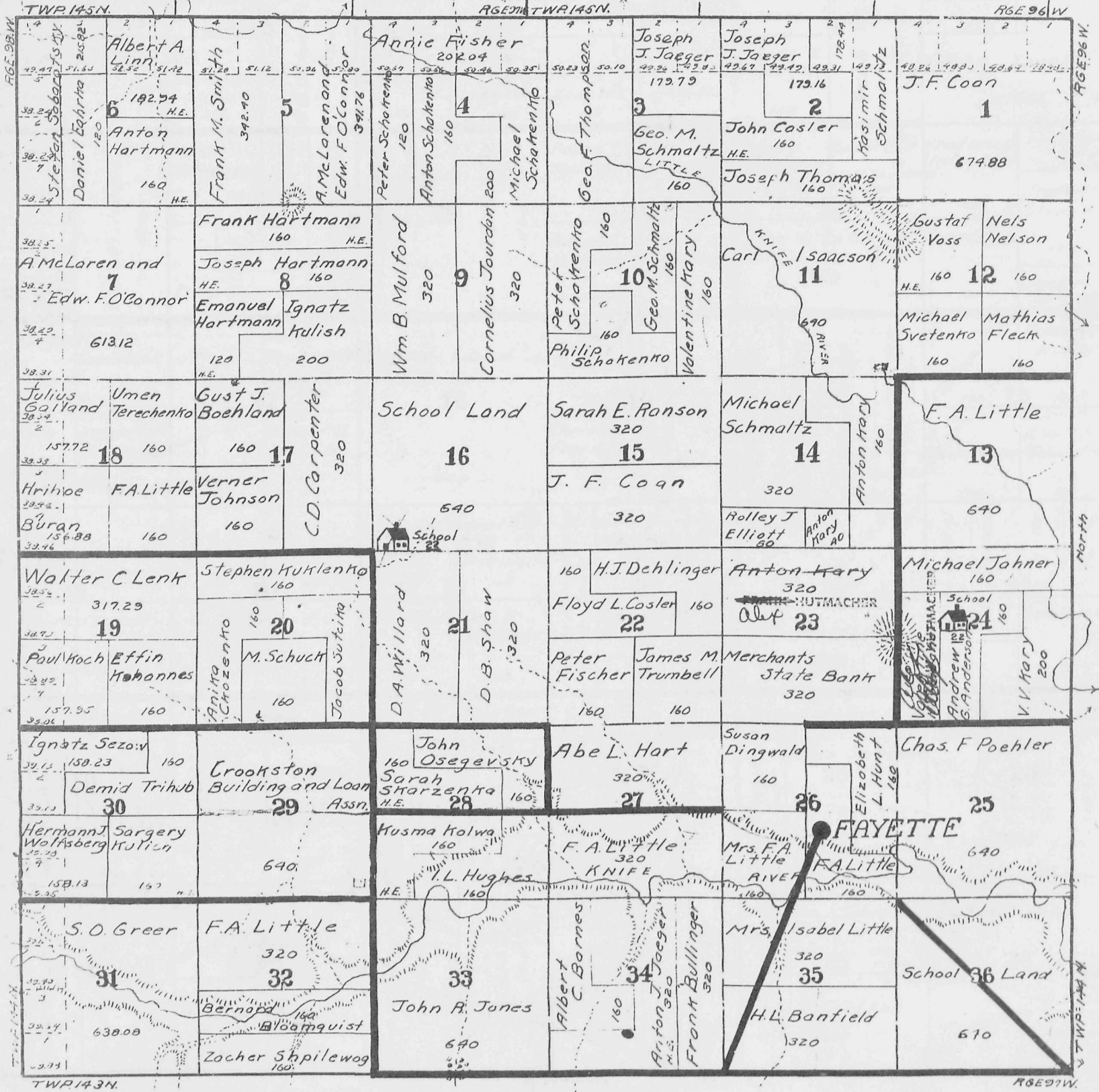
TWP 145 N
TWP 144 N
TWP 143 N

RGE 95 W
RGE 96 W
RGE 97 W

Township 14 North, Range 97 West of the Fifth Principal Meridian.

11th Standard Parallel.

R. 97 W. 96
R. 97 W. 96
T. 14 N. 34

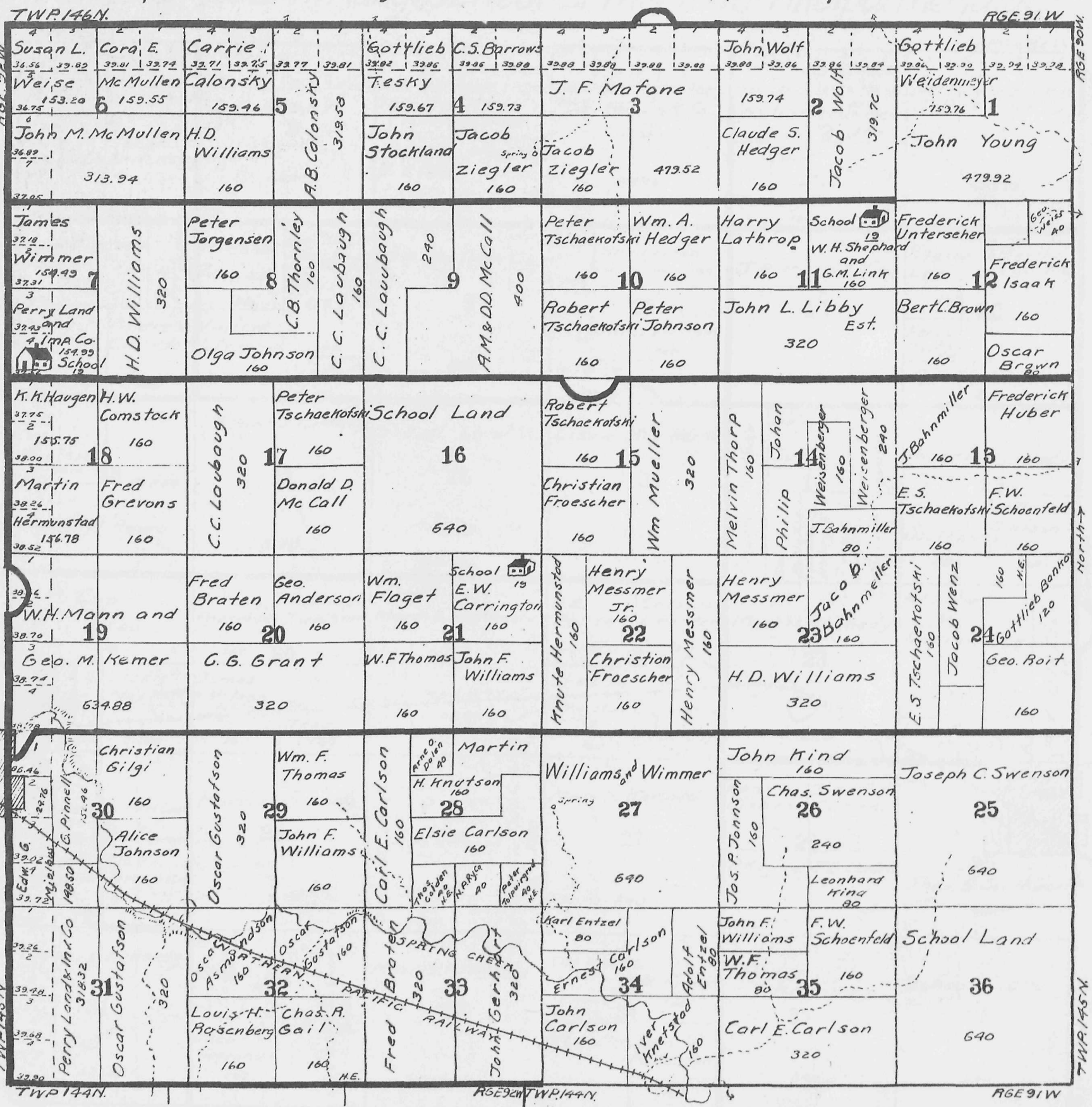


BILLINGS COUNTY

TWP 14 5 N

R. 97 W

Township 145 North, Range 91 West of the Fifth Principal Meridian.



Sec. Line 2
MJOLHUS ADDITION
 In Lot 2 Sec. 30 T. 145 N. R. 91
 SCALE 1"=300'

ORIGINAL PLAT OF HALLIDAY
 THIRD AVENUE
 1/4 Sec. Corner

SEC. 24
 SEC. 25
Tuttle Land Company
 17.03 acres

SEC. 24
 SEC. 25
Tuttle Land Company
 6.06 acres

Sec. Corner 25
 30

SECOND AVENUE WEST
 FIRST AVENUE WEST
 SECOND AVENUE EAST
 FIRST AVENUE EAST
 SECOND STREET NORTH
 FIRST STREET NORTH
 MAIN STREET
 CENTRAL STREET
 FIRST STREET SOUTH
 SECOND STREET SOUTH
 THIRD STREET SOUTH
 FOURTH STREET SOUTH

Block A, B, C, D

RAILROAD
 Depot
 MAIN TRACK
 PASSING TRACK
 INDUSTRY TRACK

SPRING CREEK
 DUNN ST. S.
 THIRD ST. S.
 FOURTH ST. S.

PLAT OF
HALLIDAY
 IN N.E. 1/4 SEC. 25 T. 145 N. R. 92 W.
 SCALE 1"=200'

1/4 Sec. Line
 Tuttle Land Co.
 26.79 acres
 Center Sec. 25

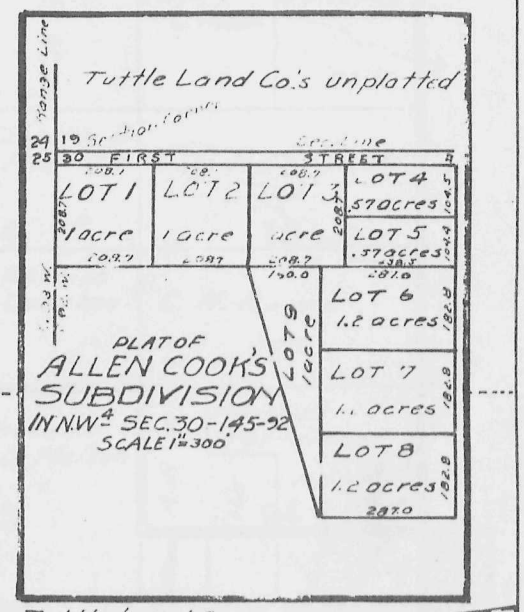
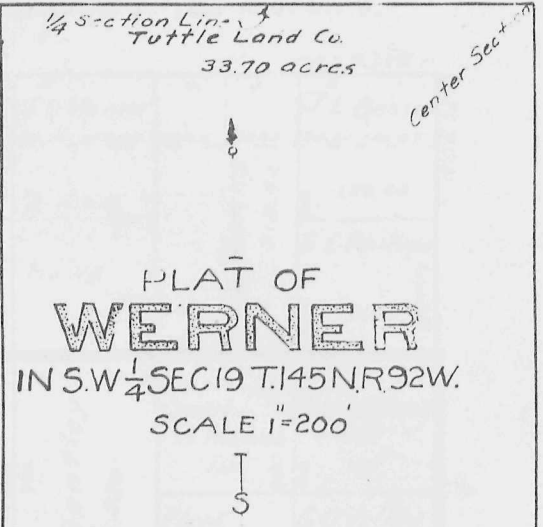
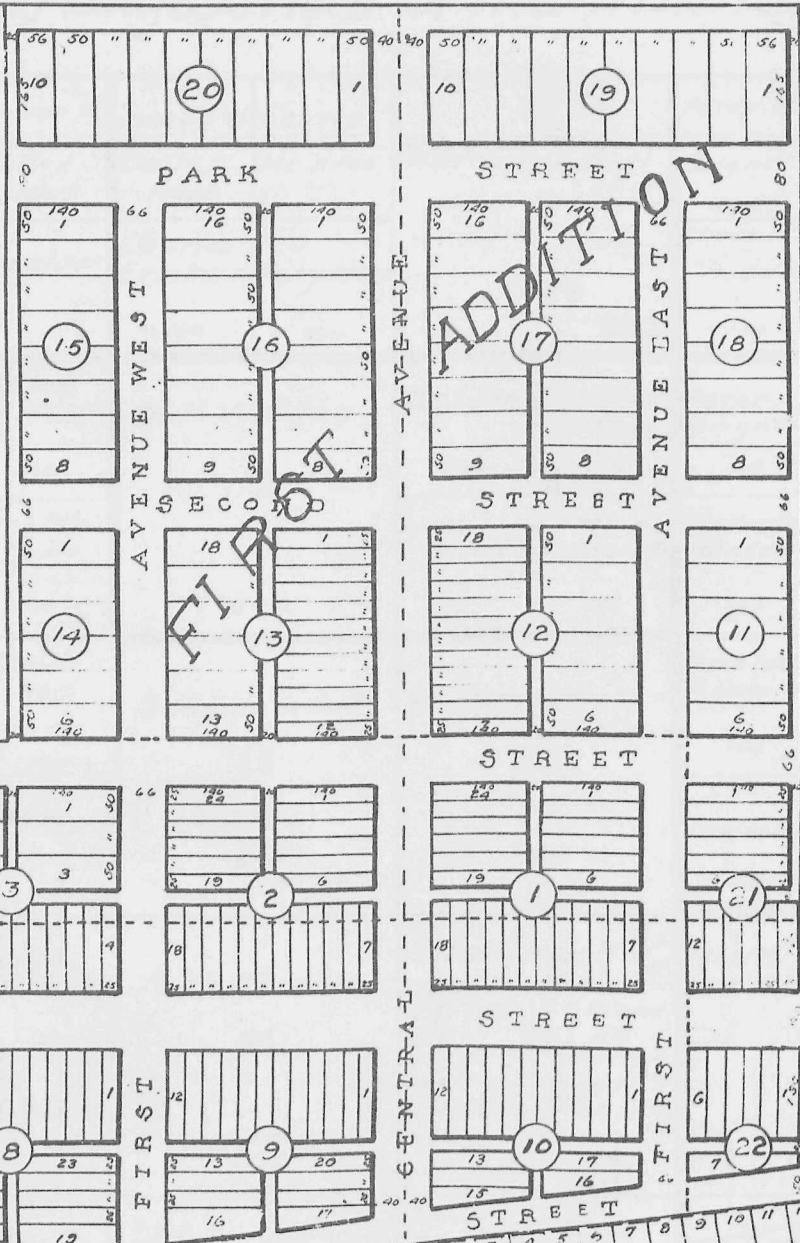
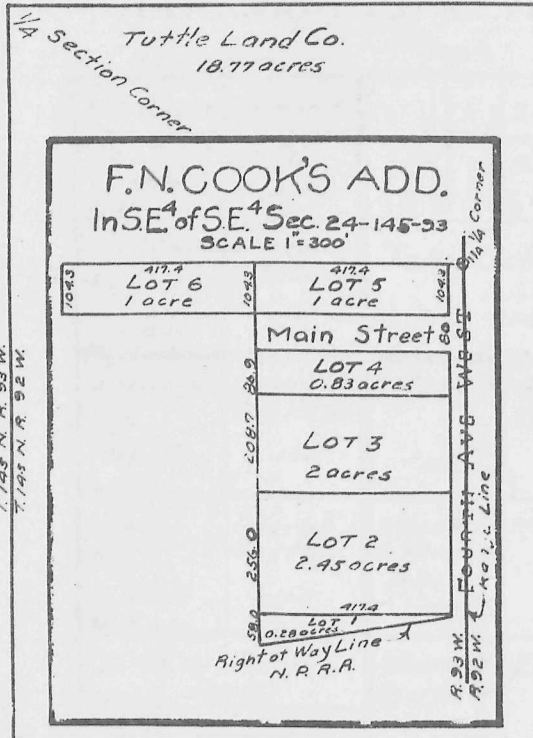
ORIGINAL PLAT OF HALLIDAY

Sec. Corner
 1st ST. N.
 2nd ST. N.
 3rd ST. N.
 4th ST. N.

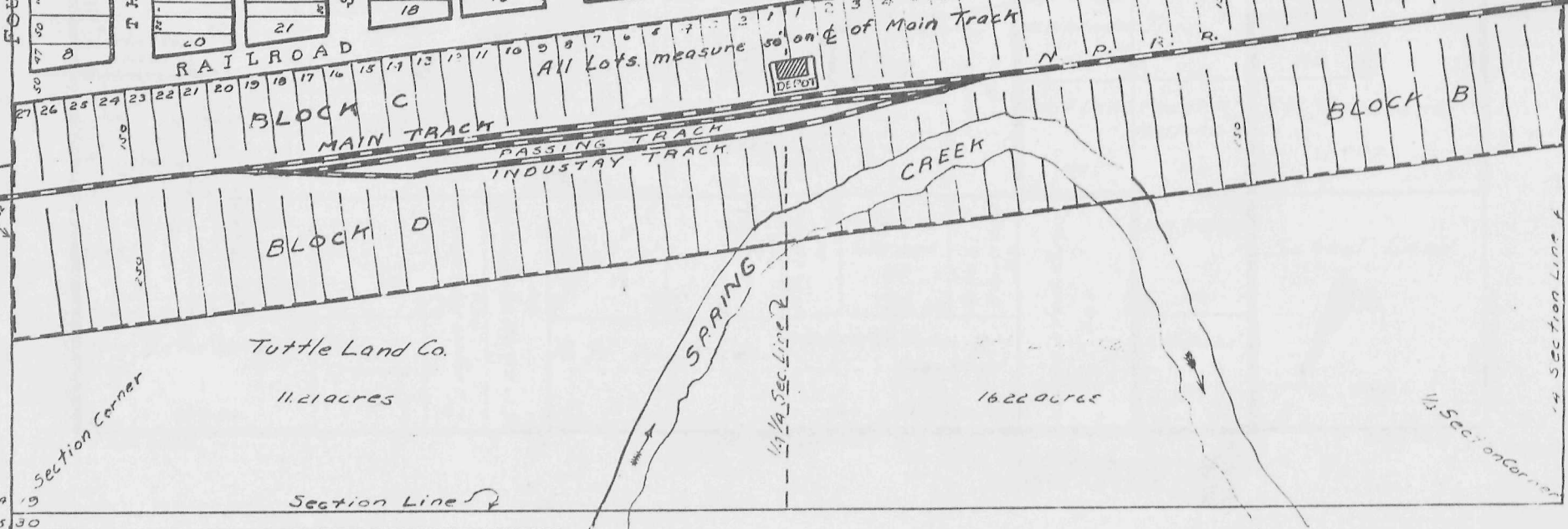
Sec. 24
 SEC. 25
 SEC. 26
 SEC. 27

Sec. Corner 25
 30
 TWP. 145 N. R. 92 W. PENNELL'S ADDITION
 Sec. Plat h.l.w.

Township Line 2
 MJOLHUS
 Sec. separate Plat



F.N. COOK'S ADD. See separate plat above




ALLEN COOK'S SUBDIVISION See Separate Plat above

Township 145 North, Range 93 West of the Fifth Principal Meridian.

TWP 146 N.				RGE 93 W.						
1 R. Johnson 37.66 153.42 37.89	2 Simon W. Bailey 37.87 159.96 37.89	3 Simon W. Bailey 37.70 159.10 37.89	4 Simon W. Bailey 37.63 159.10 37.89	5 Simon W. Bailey 37.57 159.10 37.89	6 Simon W. Bailey 37.57 159.00 37.89	7 George Bailey 37.47 159.00 37.89	8 Martha Lindredt et al 37.43 159.00 37.89	9 Peter B. Brigner 37.29 158.96 37.89	10 J.D. Honks 37.18 158.10 37.89	11 J.L. Bessan 37.09 159.48 37.89
6 G.D. Townsend 38.07 156.34 38.27	7 Elizabeth B. Brigner 160	8 John Schneider 320	9 Charles Erickson 160	10 T.O. Torgusson 160	11 Elmer M. Roddle 160	12 Lewis E. Rowe 160	13 J.D. Honks 318.42	14 S.E. Phillips 160	15 School 13 637.52	16 Springs
17 A.H. Miede 38.33 156.84 38.45	18 Lewis H. Phillips 160	19 Alf O. Nelson 160	20 Willard N. Alvarson 160	21 M.H. Welton 9	22 Wm. C. Henry 160	23 Frederick Hansen 160	24 Peter Brigner 160	25 F.A. Bentley 320	26 David A. Hunks 160	27 Edw. J. O'Neill Heirs of 160
28 Lewis Knudsvig 38.51 157.08 38.57	29 Charles Sattier 160	30 Elizabeth A. Alvarson Heirs of 160	31 Mrs. Ella Snule 160	32 Lars Hansen 16	33 Peter Brigner Jr. 160	34 Frederick Hansen 160	35 Floyd C. Mead 160	36 G.O. Volley 160	37 School Land 640	38 Zumbro Valley Land Co 640
39 B.H. O'Neill 38.66 158.66 38.78	40 B.H. O'Neill 158.78 38.78	41 Albert O. Bjorge & Oscar E. Ebeltoft 160	42 Elenor Bell 160	43 School Land 640	44 School Land 640	45 Ambrose F. Donohoo 160	46 Joseph P. Michels 160	47 J.C. Robinson 320	48 I.S. Poolestad 160	49 Bernice Donohoo 160
50 B.H. O'Neill 38.92 157.92 38.92	51 Alf O. Nelson 160	52 A.H. Miede 320	53 Walters and Ebeltoft 160	54 Ralph J. Keith 160	55 A.H. Miede 640	56 M.E. Stoner 160	57 Axel A. Thorson and Alf O. Nelson 640	58 Mrs. Chas Partridge 160	59 Walters and Ebeltoft 160	60 Frank Sunnell 160
61 A.H. Miede 476.72 39.14	62 Walters and Ebeltoft 160	63 Walters and Ebeltoft 160	64 R.J. Hamblin 160	65 A.H. Miede 640	66 M.E. Stoner 160	67 H.S. Olson 80	68 Axel A. Thorson and Alf O. Nelson 640	69 Mrs. Chas Partridge 160	70 Walters and Ebeltoft 160	71 Frank Sunnell 160
72 Amanda Gustafson 39.20 153.53 39.20	73 Walter C. Pelton 120	74 A.H. Miede 640	75 R.J. Hamblin 160	76 A.H. Miede 640	77 M.E. Stoner 160	78 August S. Johnson 160	79 Axel A. Thorson and Alf O. Nelson 640	80 Mrs. Chas Partridge 160	81 Walters and Ebeltoft 160	82 Frank Sunnell 160
83 P.C. Demming 79.32 39.32	84 P.C. Demming 120	85 A.H. Miede 640	86 R.J. Hamblin 160	87 A.H. Miede 640	88 M.E. Stoner 160	89 August S. Johnson 160	90 Axel A. Thorson and Alf O. Nelson 640	91 Mrs. Chas Partridge 160	92 Walters and Ebeltoft 160	93 Frank Sunnell 160
94 P.C. Demming 158.98 39.40	95 A.H. Miede 160	96 A.H. Miede 640	97 R.J. Hamblin 160	98 A.H. Miede 640	99 M.E. Stoner 160	100 August S. Johnson 160	101 Axel A. Thorson and Alf O. Nelson 640	102 Mrs. Chas Partridge 160	103 Walters and Ebeltoft 160	104 Frank Sunnell 160
105 P.C. Demming 158.98 39.59	106 A.H. Miede 160	107 A.H. Miede 640	108 R.J. Hamblin 160	109 A.H. Miede 640	110 M.E. Stoner 160	111 August S. Johnson 160	112 Axel A. Thorson and Alf O. Nelson 640	113 Mrs. Chas Partridge 160	114 Walters and Ebeltoft 160	115 Frank Sunnell 160
116 P.C. Demming 79.32 39.32	117 A.H. Miede 160	118 A.H. Miede 640	119 R.J. Hamblin 160	120 A.H. Miede 640	121 M.E. Stoner 160	122 August S. Johnson 160	123 Axel A. Thorson and Alf O. Nelson 640	124 Mrs. Chas Partridge 160	125 Walters and Ebeltoft 160	126 Frank Sunnell 160
127 P.C. Demming 158.98 39.40	128 A.H. Miede 160	129 A.H. Miede 640	130 R.J. Hamblin 160	131 A.H. Miede 640	132 M.E. Stoner 160	133 August S. Johnson 160	134 Axel A. Thorson and Alf O. Nelson 640	135 Mrs. Chas Partridge 160	136 Walters and Ebeltoft 160	137 Frank Sunnell 160
138 P.C. Demming 79.32 39.32	139 A.H. Miede 160	140 A.H. Miede 640	141 R.J. Hamblin 160	142 A.H. Miede 640	143 M.E. Stoner 160	144 August S. Johnson 160	145 Axel A. Thorson and Alf O. Nelson 640	146 Mrs. Chas Partridge 160	147 Walters and Ebeltoft 160	148 Frank Sunnell 160
149 P.C. Demming 158.98 39.59	150 A.H. Miede 160	151 A.H. Miede 640	152 R.J. Hamblin 160	153 A.H. Miede 640	154 M.E. Stoner 160	155 August S. Johnson 160	156 Axel A. Thorson and Alf O. Nelson 640	157 Mrs. Chas Partridge 160	158 Walters and Ebeltoft 160	159 Frank Sunnell 160
160 P.C. Demming 79.32 39.32	161 A.H. Miede 160	162 A.H. Miede 640	163 R.J. Hamblin 160	164 A.H. Miede 640	165 M.E. Stoner 160	166 August S. Johnson 160	167 Axel A. Thorson and Alf O. Nelson 640	168 Mrs. Chas Partridge 160	169 Walters and Ebeltoft 160	170 Frank Sunnell 160
171 P.C. Demming 158.98 39.40	172 A.H. Miede 160	173 A.H. Miede 640	174 R.J. Hamblin 160	175 A.H. Miede 640	176 M.E. Stoner 160	177 August S. Johnson 160	178 Axel A. Thorson and Alf O. Nelson 640	179 Mrs. Chas Partridge 160	180 Walters and Ebeltoft 160	181 Frank Sunnell 160
182 P.C. Demming 79.32 39.32	183 A.H. Miede 160	184 A.H. Miede 640	185 R.J. Hamblin 160	186 A.H. Miede 640	187 M.E. Stoner 160	188 August S. Johnson 160	189 Axel A. Thorson and Alf O. Nelson 640	190 Mrs. Chas Partridge 160	191 Walters and Ebeltoft 160	192 Frank Sunnell 160
193 P.C. Demming 158.98 39.59	194 A.H. Miede 160	195 A.H. Miede 640	196 R.J. Hamblin 160	197 A.H. Miede 640	198 M.E. Stoner 160	199 August S. Johnson 160	200 Axel A. Thorson and Alf O. Nelson 640	201 Mrs. Chas Partridge 160	202 Walters and Ebeltoft 160	203 Frank Sunnell 160
204 P.C. Demming 79.32 39.32	205 A.H. Miede 160	206 A.H. Miede 640	207 R.J. Hamblin 160	208 A.H. Miede 640	209 M.E. Stoner 160	210 August S. Johnson 160	211 Axel A. Thorson and Alf O. Nelson 640	212 Mrs. Chas Partridge 160	213 Walters and Ebeltoft 160	214 Frank Sunnell 160
215 P.C. Demming 158.98 39.40	216 A.H. Miede 160	217 A.H. Miede 640	218 R.J. Hamblin 160	219 A.H. Miede 640	220 M.E. Stoner 160	221 August S. Johnson 160	222 Axel A. Thorson and Alf O. Nelson 640	223 Mrs. Chas Partridge 160	224 Walters and Ebeltoft 160	225 Frank Sunnell 160
226 P.C. Demming 79.32 39.32	227 A.H. Miede 160	228 A.H. Miede 640	229 R.J. Hamblin 160	230 A.H. Miede 640	231 M.E. Stoner 160	232 August S. Johnson 160	233 Axel A. Thorson and Alf O. Nelson 640	234 Mrs. Chas Partridge 160	235 Walters and Ebeltoft 160	236 Frank Sunnell 160
237 P.C. Demming 158.98 39.59	238 A.H. Miede 160	239 A.H. Miede 640	240 R.J. Hamblin 160	241 A.H. Miede 640	242 M.E. Stoner 160	243 August S. Johnson 160	244 Axel A. Thorson and Alf O. Nelson 640	245 Mrs. Chas Partridge 160	246 Walters and Ebeltoft 160	247 Frank Sunnell 160
248 P.C. Demming 79.32 39.32	249 A.H. Miede 160	250 A.H. Miede 640	251 R.J. Hamblin 160	252 A.H. Miede 640	253 M.E. Stoner 160	254 August S. Johnson 160	255 Axel A. Thorson and Alf O. Nelson 640	256 Mrs. Chas Partridge 160	257 Walters and Ebeltoft 160	258 Frank Sunnell 160
259 P.C. Demming 158.98 39.40	260 A.H. Miede 160	261 A.H. Miede 640	262 R.J. Hamblin 160	263 A.H. Miede 640	264 M.E. Stoner 160	265 August S. Johnson 160	266 Axel A. Thorson and Alf O. Nelson 640	267 Mrs. Chas Partridge 160	268 Walters and Ebeltoft 160	269 Frank Sunnell 160
270 P.C. Demming 79.32 39.32	271 A.H. Miede 160	272 A.H. Miede 640	273 R.J. Hamblin 160	274 A.H. Miede 640	275 M.E. Stoner 160	276 August S. Johnson 160	277 Axel A. Thorson and Alf O. Nelson 640	278 Mrs. Chas Partridge 160	279 Walters and Ebeltoft 160	280 Frank Sunnell 160
281 P.C. Demming 158.98 39.59	282 A.H. Miede 160	283 A.H. Miede 640	284 R.J. Hamblin 160	285 A.H. Miede 640	286 M.E. Stoner 160	287 August S. Johnson 160	288 Axel A. Thorson and Alf O. Nelson 640	289 Mrs. Chas Partridge 160	290 Walters and Ebeltoft 160	291 Frank Sunnell 160
292 P.C. Demming 79.32 39.32	293 A.H. Miede 160	294 A.H. Miede 640	295 R.J. Hamblin 160	296 A.H. Miede 640	297 M.E. Stoner 160	298 August S. Johnson 160	299 Axel A. Thorson and Alf O. Nelson 640	300 Mrs. Chas Partridge 160	301 Walters and Ebeltoft 160	302 Frank Sunnell 160
303 P.C. Demming 158.98 39.40	304 A.H. Miede 160	305 A.H. Miede 640	306 R.J. Hamblin 160	307 A.H. Miede 640	308 M.E. Stoner 160	309 August S. Johnson 160	310 Axel A. Thorson and Alf O. Nelson 640	311 Mrs. Chas Partridge 160	312 Walters and Ebeltoft 160	313 Frank Sunnell 160
314 P.C. Demming 79.32 39.32	315 A.H. Miede 160	316 A.H. Miede 640	317 R.J. Hamblin 160	318 A.H. Miede 640	319 M.E. Stoner 160	320 August S. Johnson 160	321 Axel A. Thorson and Alf O. Nelson 640	322 Mrs. Chas Partridge 160	323 Walters and Ebeltoft 160	324 Frank Sunnell 160
325 P.C. Demming 158.98 39.59	326 A.H. Miede 160	327 A.H. Miede 640	328 R.J. Hamblin 160	329 A.H. Miede 640	330 M.E. Stoner 160	331 August S. Johnson 160	332 Axel A. Thorson and Alf O. Nelson 640	333 Mrs. Chas Partridge 160	334 Walters and Ebeltoft 160	335 Frank Sunnell 160
336 P.C. Demming 79.32 39.32	337 A.H. Miede 160	338 A.H. Miede 640	339 R.J. Hamblin 160	340 A.H. Miede 640	341 M.E. Stoner 160	342 August S. Johnson 160	343 Axel A. Thorson and Alf O. Nelson 640	344 Mrs. Chas Partridge 160	345 Walters and Ebeltoft 160	346 Frank Sunnell 160
347 P.C. Demming 158.98 39.40	348 A.H. Miede 160	349 A.H. Miede 640	350 R.J. Hamblin 160	351 A.H. Miede 640	352 M.E. Stoner 160	353 August S. Johnson 160	354 Axel A. Thorson and Alf O. Nelson 640	355 Mrs. Chas Partridge 160	356 Walters and Ebeltoft 160	357 Frank Sunnell 160

DECORAH

Township 145 North, Range 94 West of the Fifth Principal Meridian.



11th Standard Parallel.

Sec. Line 2 SEC. 23 SEC. 26

1/4 Sec. Corner

1/4 Sec. Corner

Tuttle Land Company

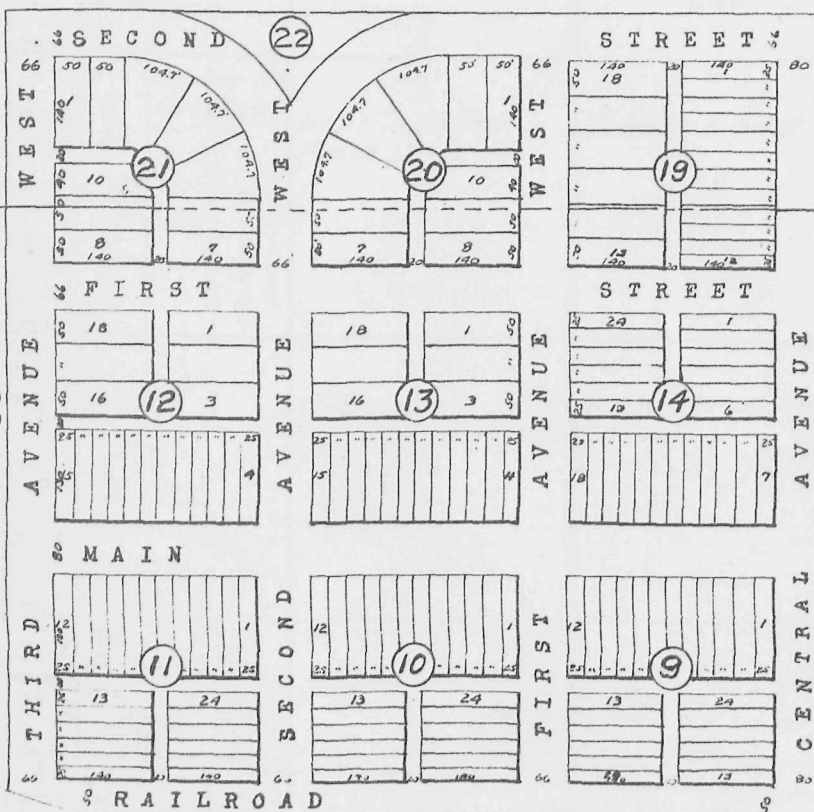

32.23 acres

PLAT OF

DUNN CENTER

IN E. 1/2 N. W. 1/4 AND S. W. 1/4 N. E. 1/4 SEC. 26 T. 14 S. R. 94 W.

SCALE 1"=200'

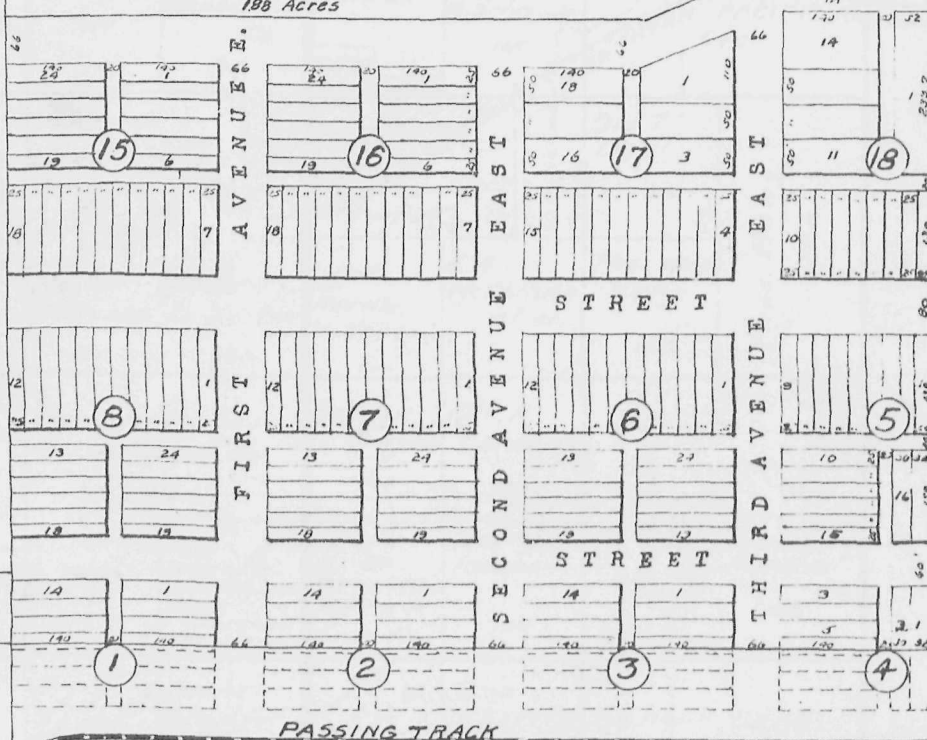


1/4 Sec. Corner

1/4 1/4 Sec. Line

Outlot No 1
188 Acres

1/4 Sec. Corner



Tuttle Land Company
2.51 acres

1/4 Sec. Line 2

MAIN TRACK N.P.R.R.
INDUSTRY TRACK

DEPOT

PASSING TRACK

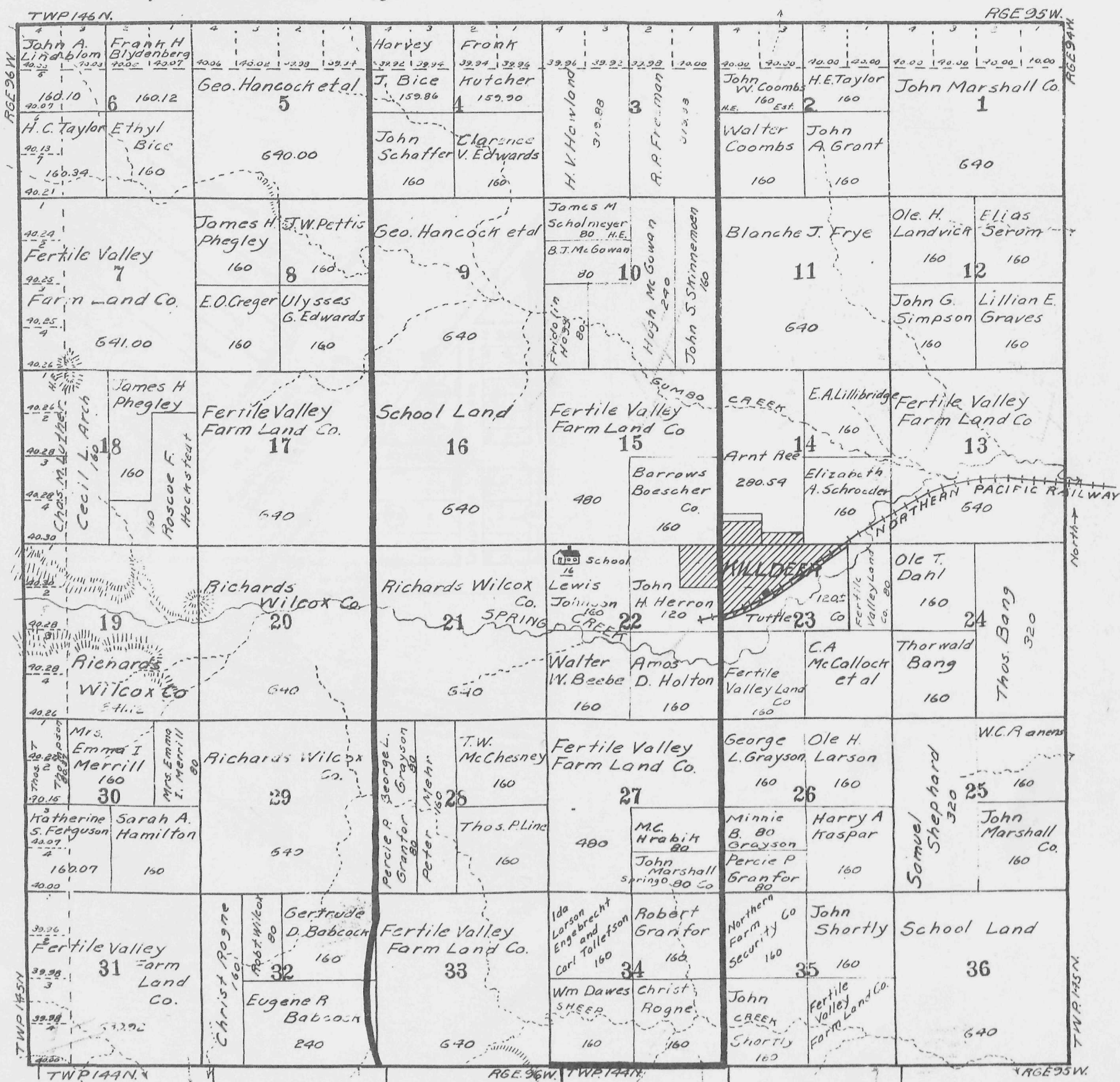
1/4 Tuttle Land Company
0.21 acres

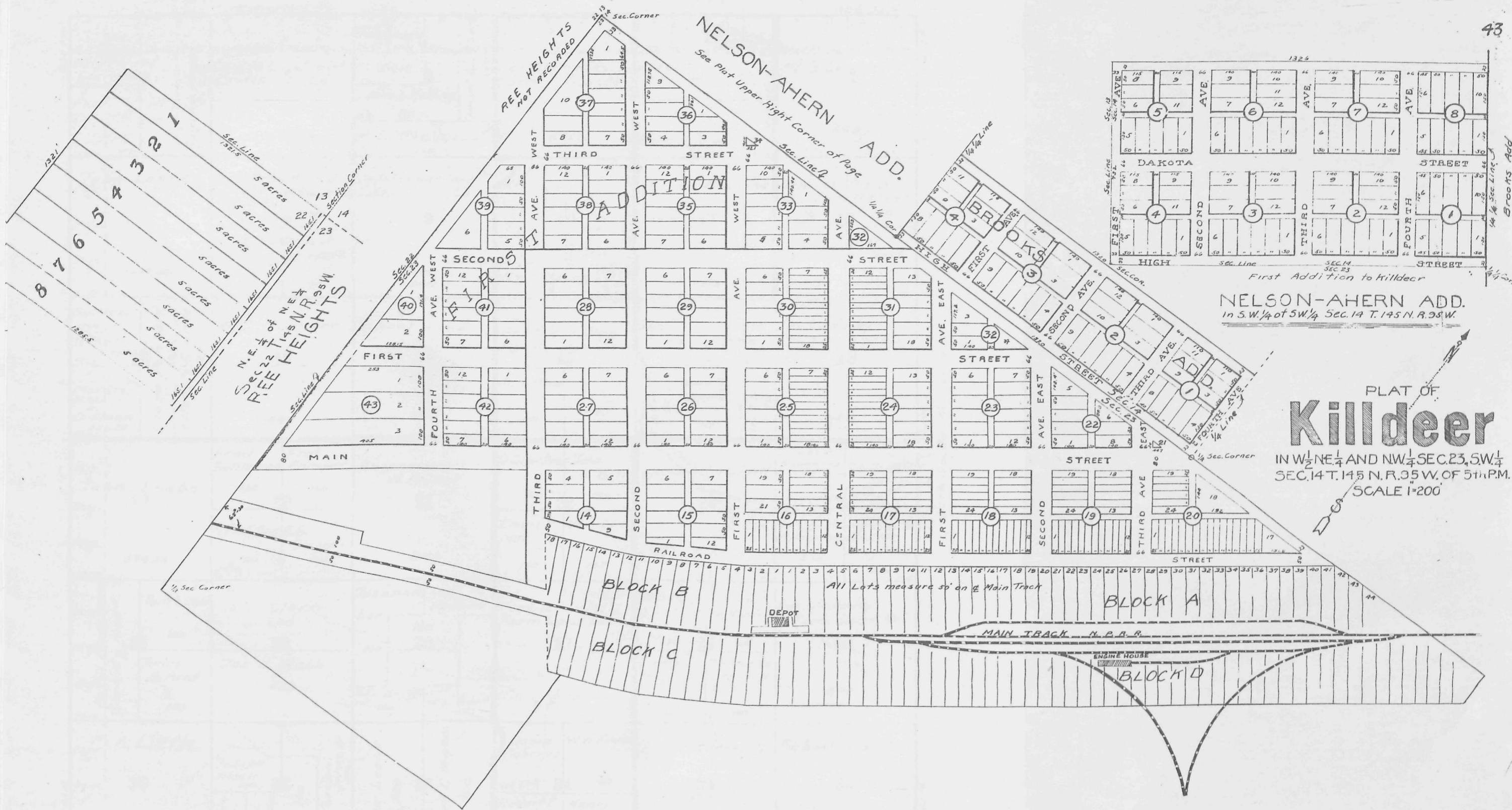
Center Sec. 26

Outlot No 2
488 Acres

1/4 Sec. Corner

Township 145 North, Range 95 West of the Fifth Principal Meridian.





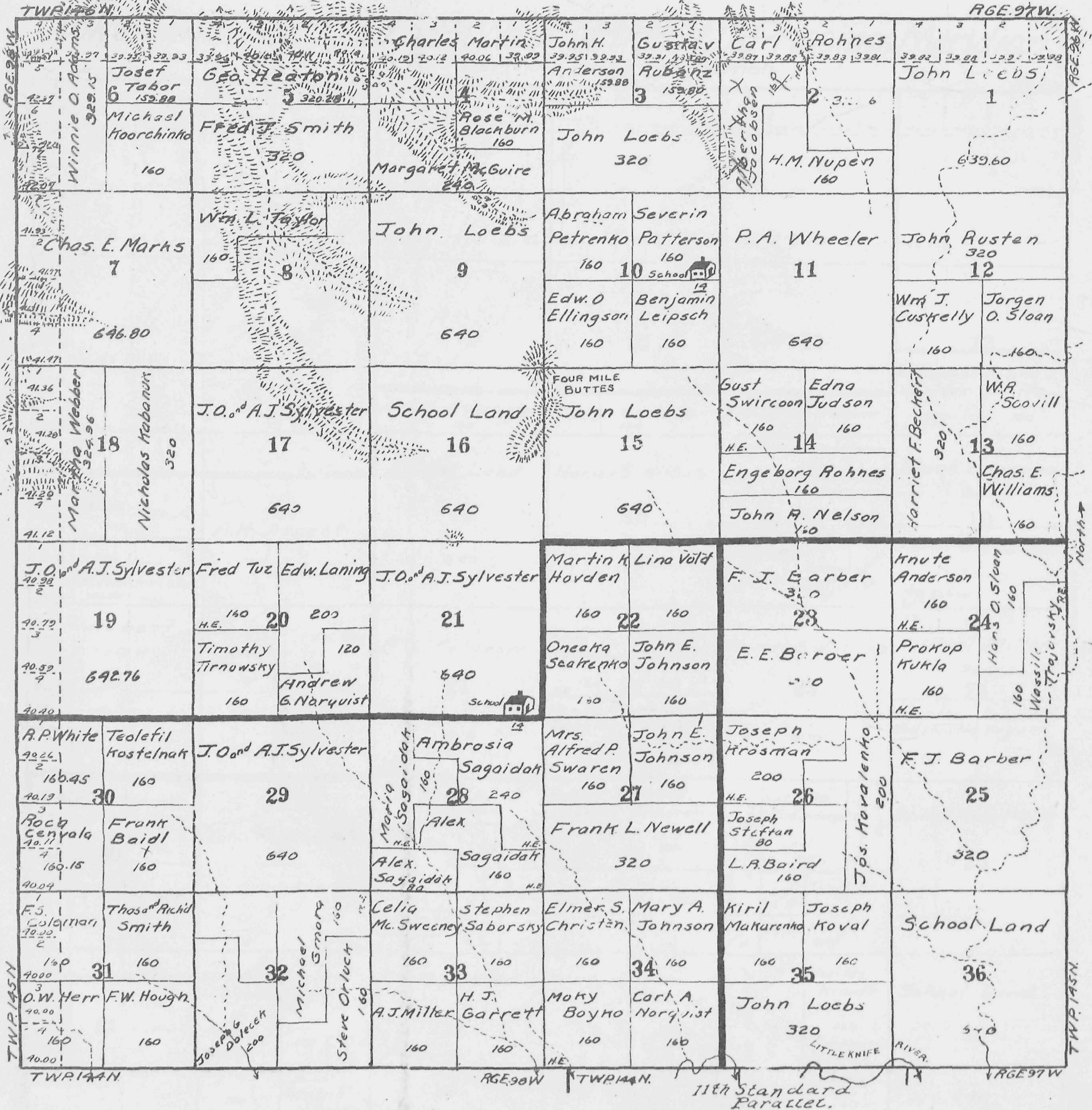
NELSON-AHERN ADD.
 IN S.W. 1/4 OF SW. 1/4 SEC. 14 T. 145 N. R. 95 W.

PLAT OF
Killdeer

IN W. 1/2 NE. 1/4 AND NW. 1/4 SEC. 23, SW. 1/4
 SEC. 14 T. 145 N. R. 95 W. OF 5th P.M.
 SCALE 1"=200'

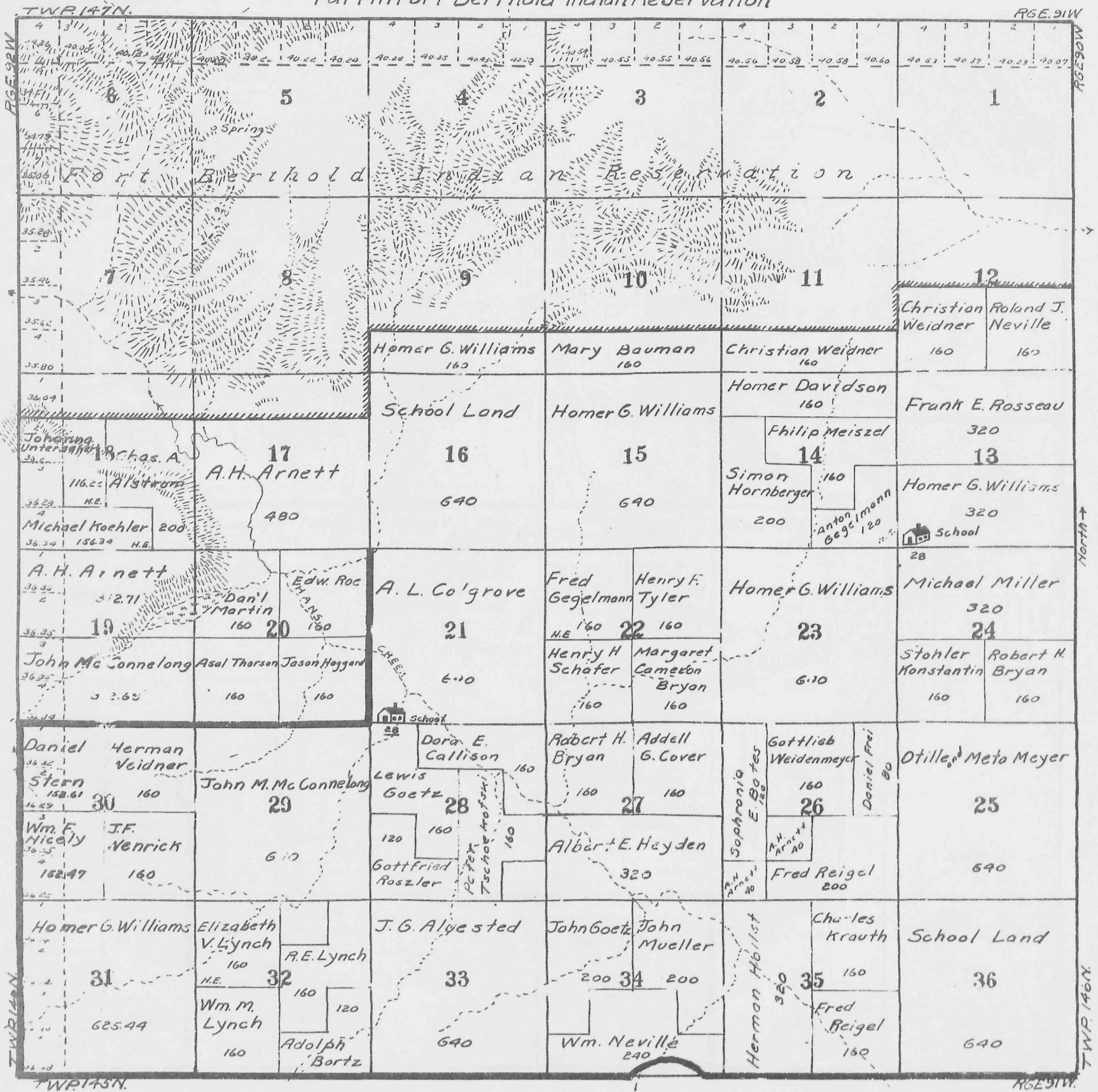
Township 145 North, Range 97 West of the Fifth Principal Meridian.

MCKENZIE COUNTY



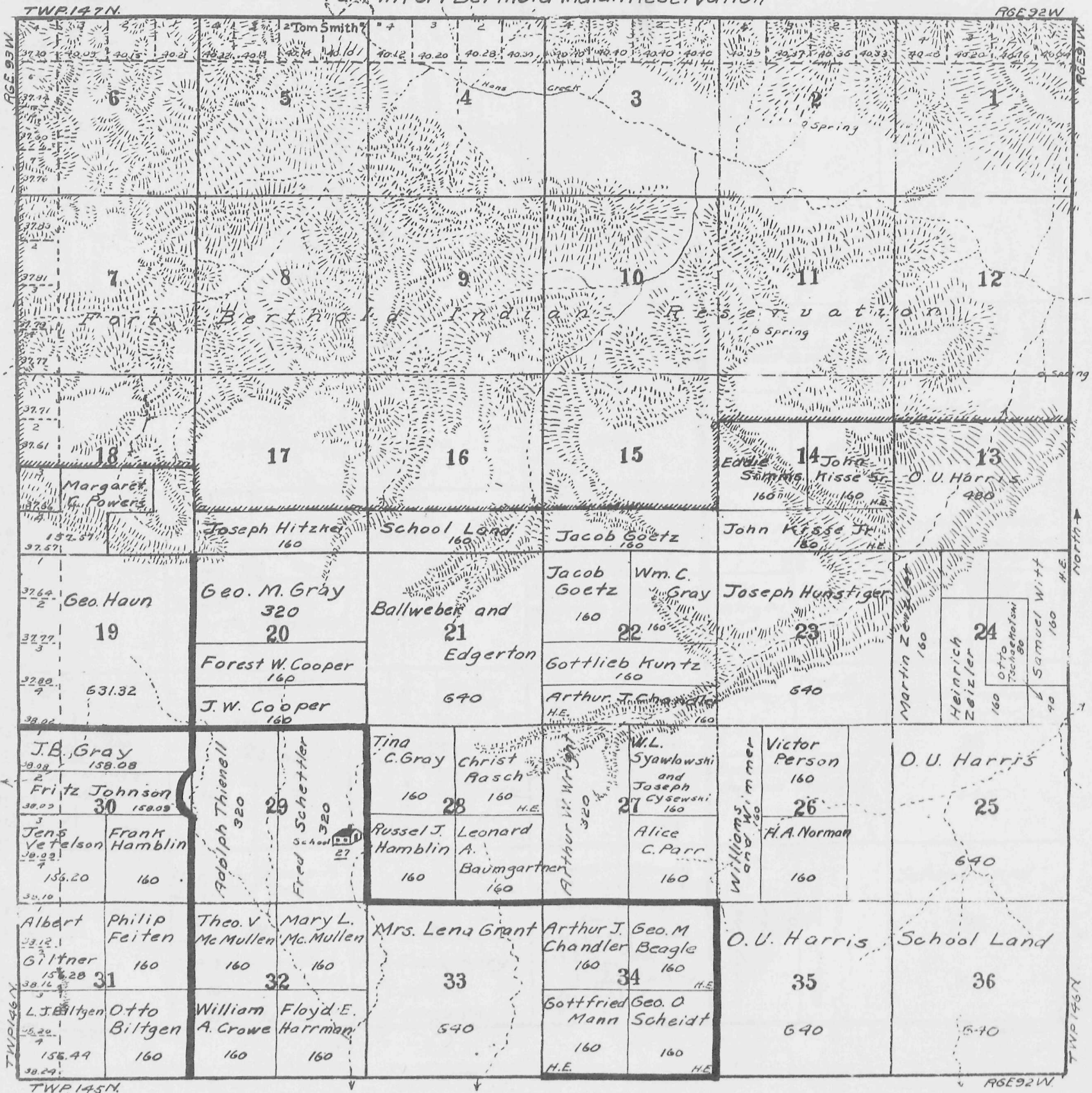
11th Standard Parallel.

Township 146 North, Range 91 West of the Fifth Principal Meridian.
Part in Fort Berthold Indian Reservation

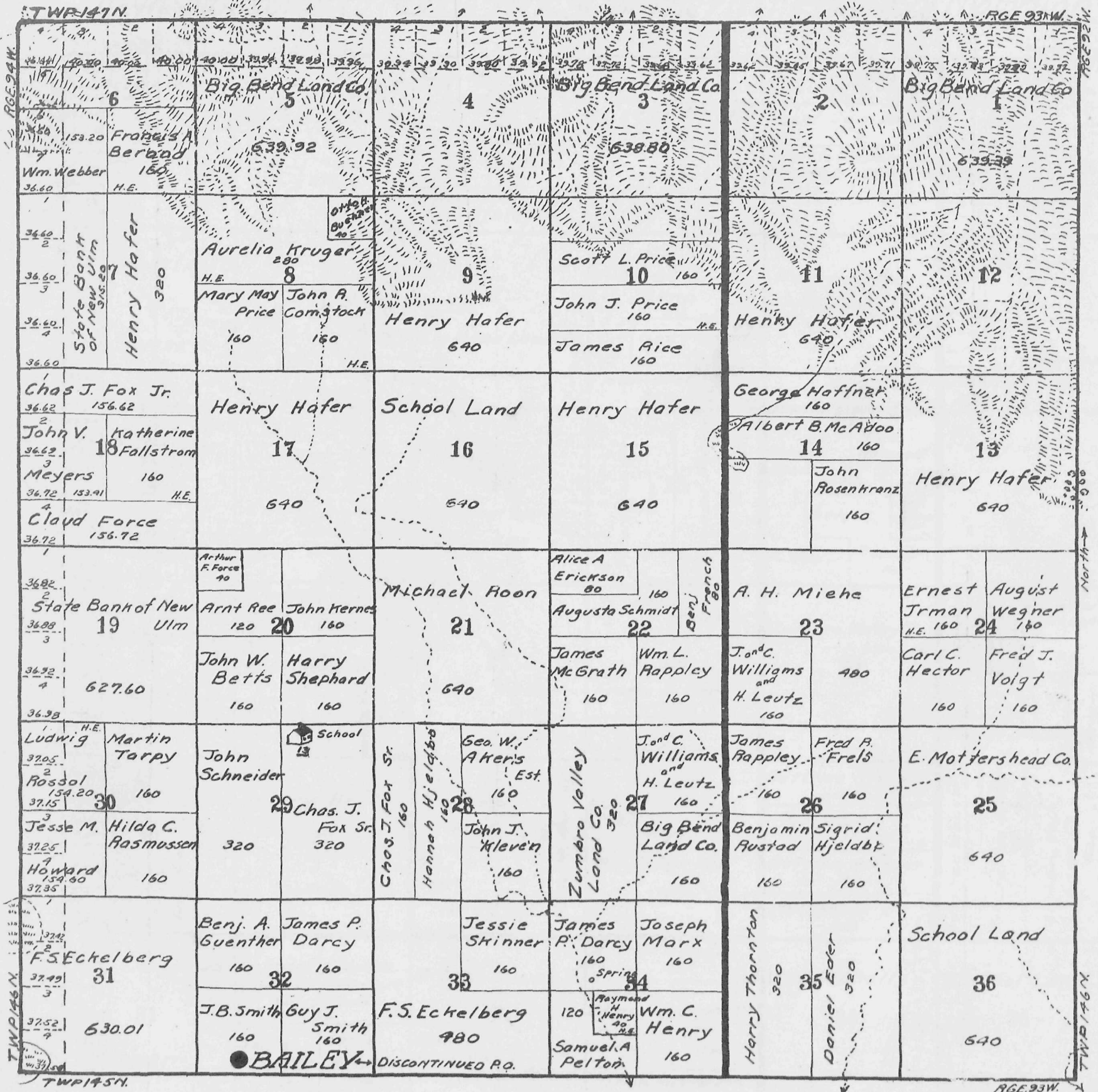


MERCER COUNTY

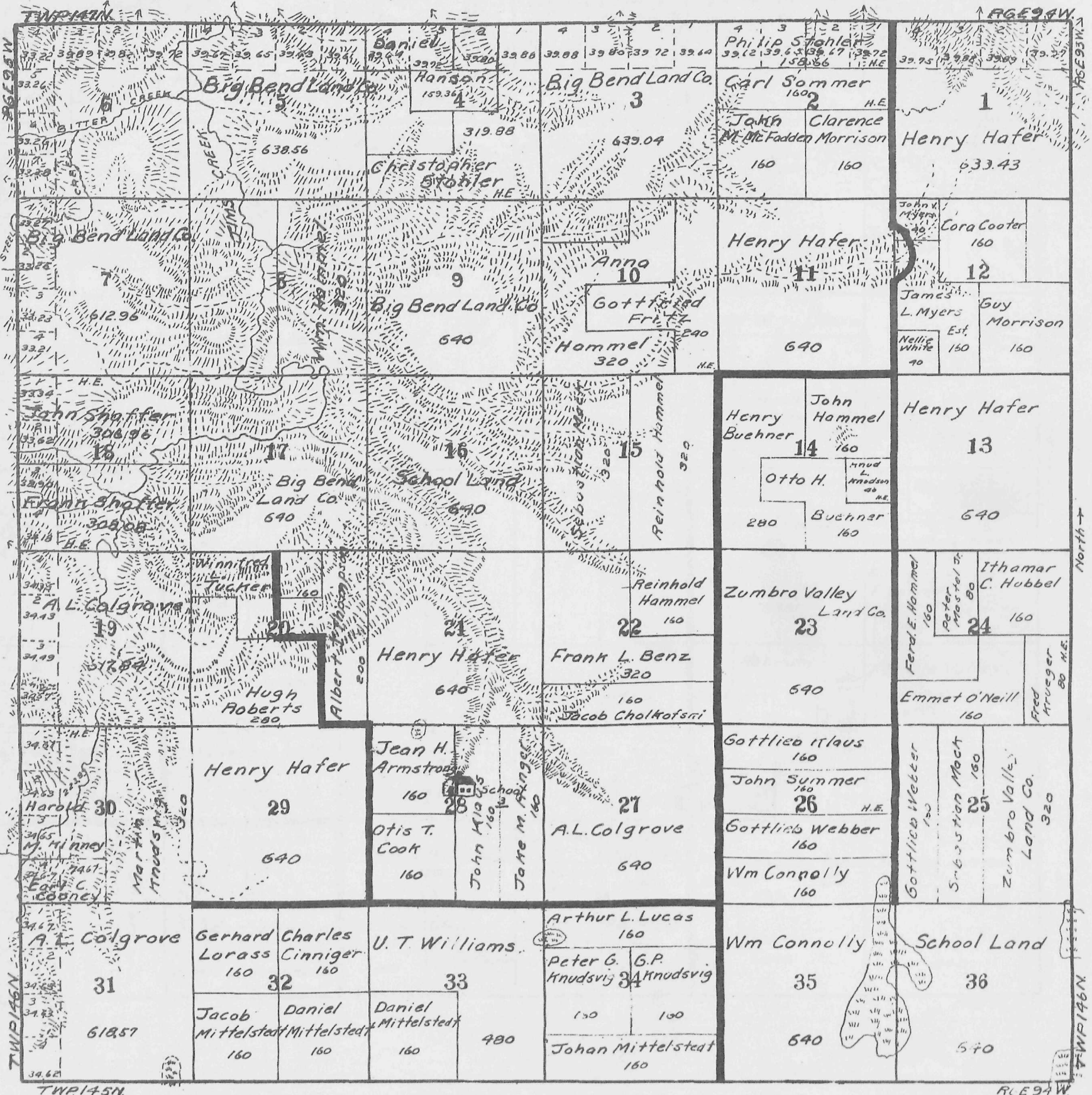
Township 146 North, Range 92 West of the Fifth Principal Meridian.
Part in Fort Berthold Indian Reservation



Township 146 North, Range 93 West of the Fifth Principal Meridian.



Township 146 North, Range 94 West of the Fifth Principal Meridian.

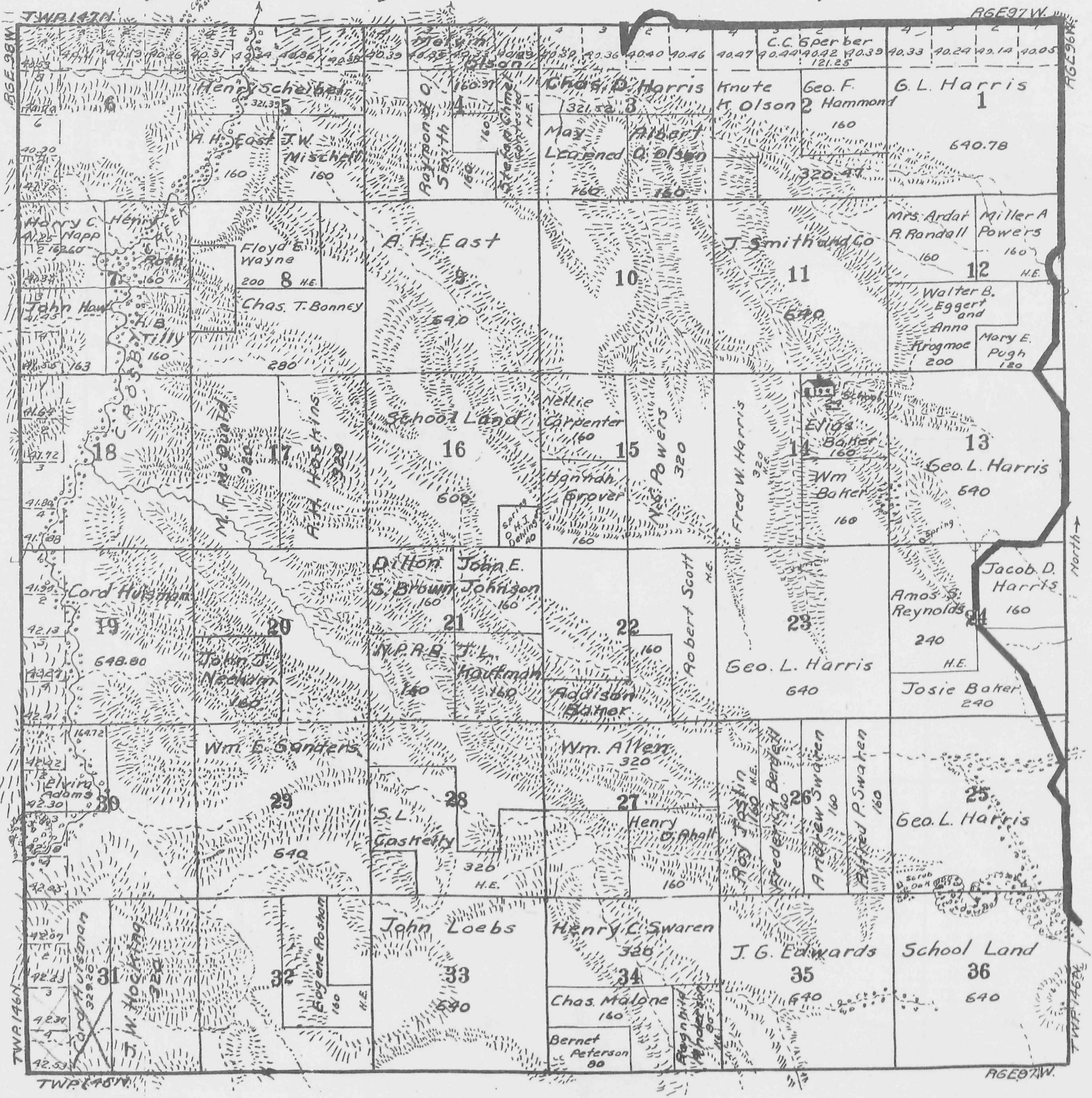


Township 146 North, Range 96 West of the Fifth Principal Meridian.

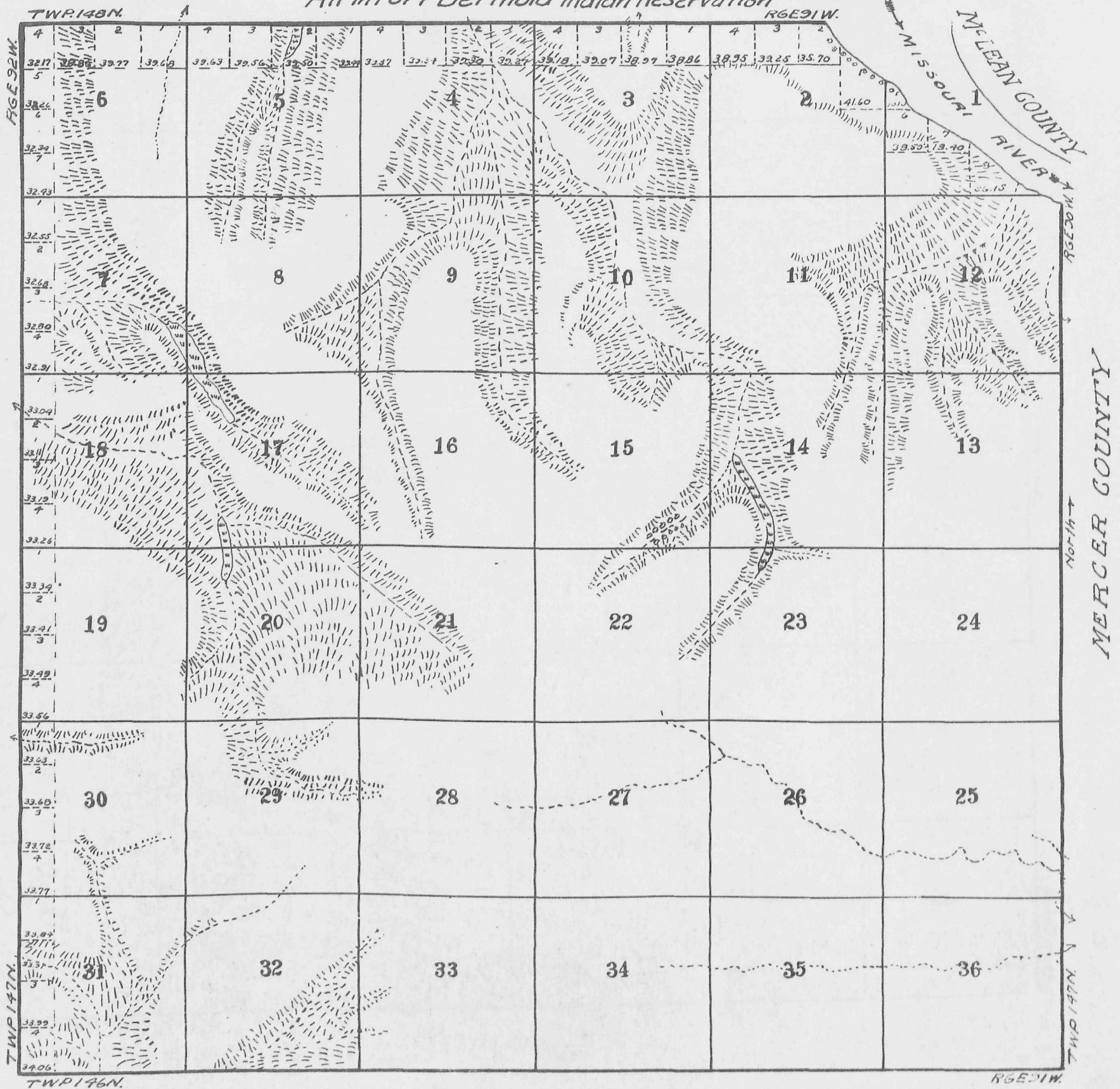


Township 146 North, Range 97 West of the Fifth Principal Meridian.

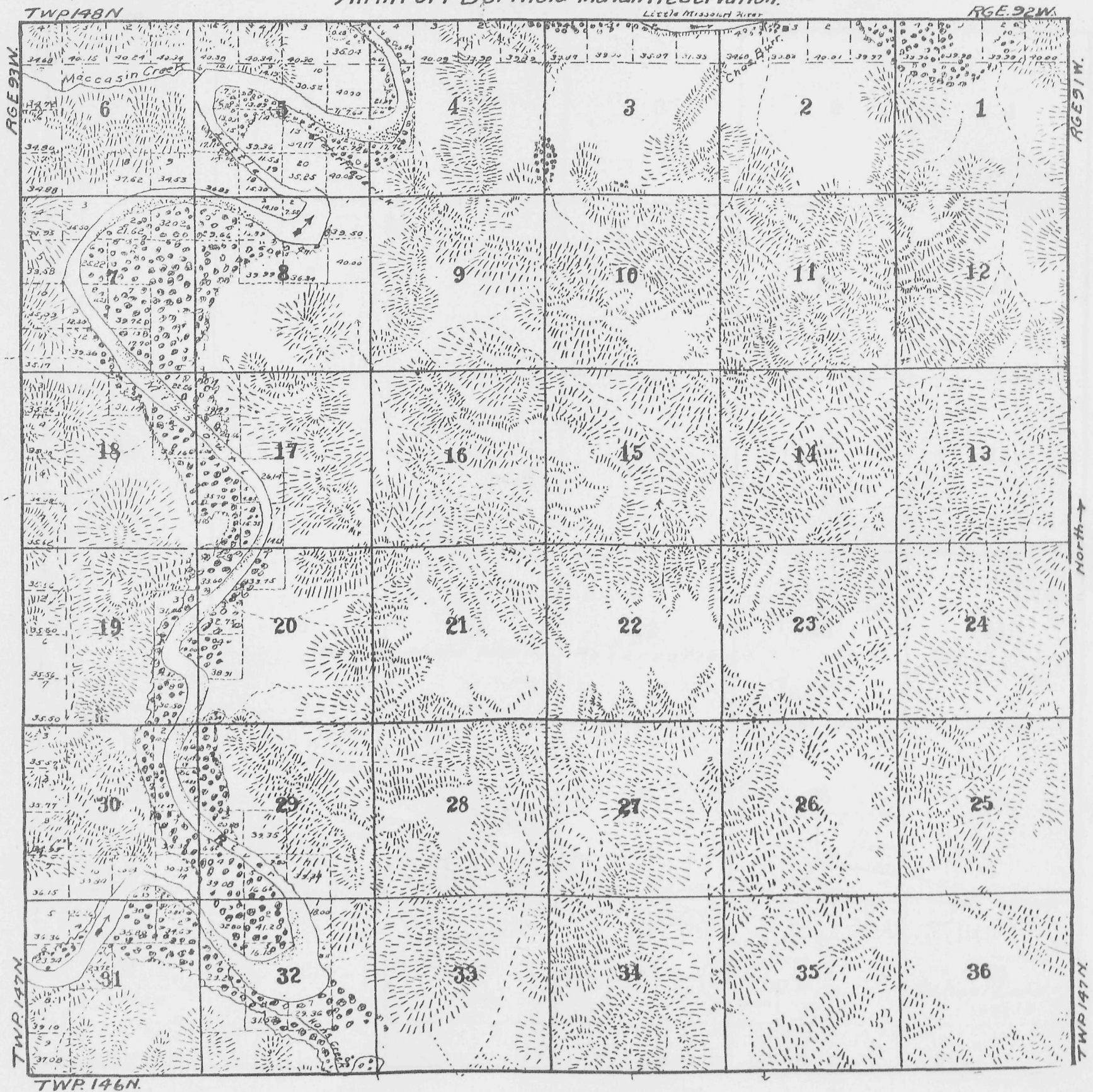
MCHENZIE COUNTY



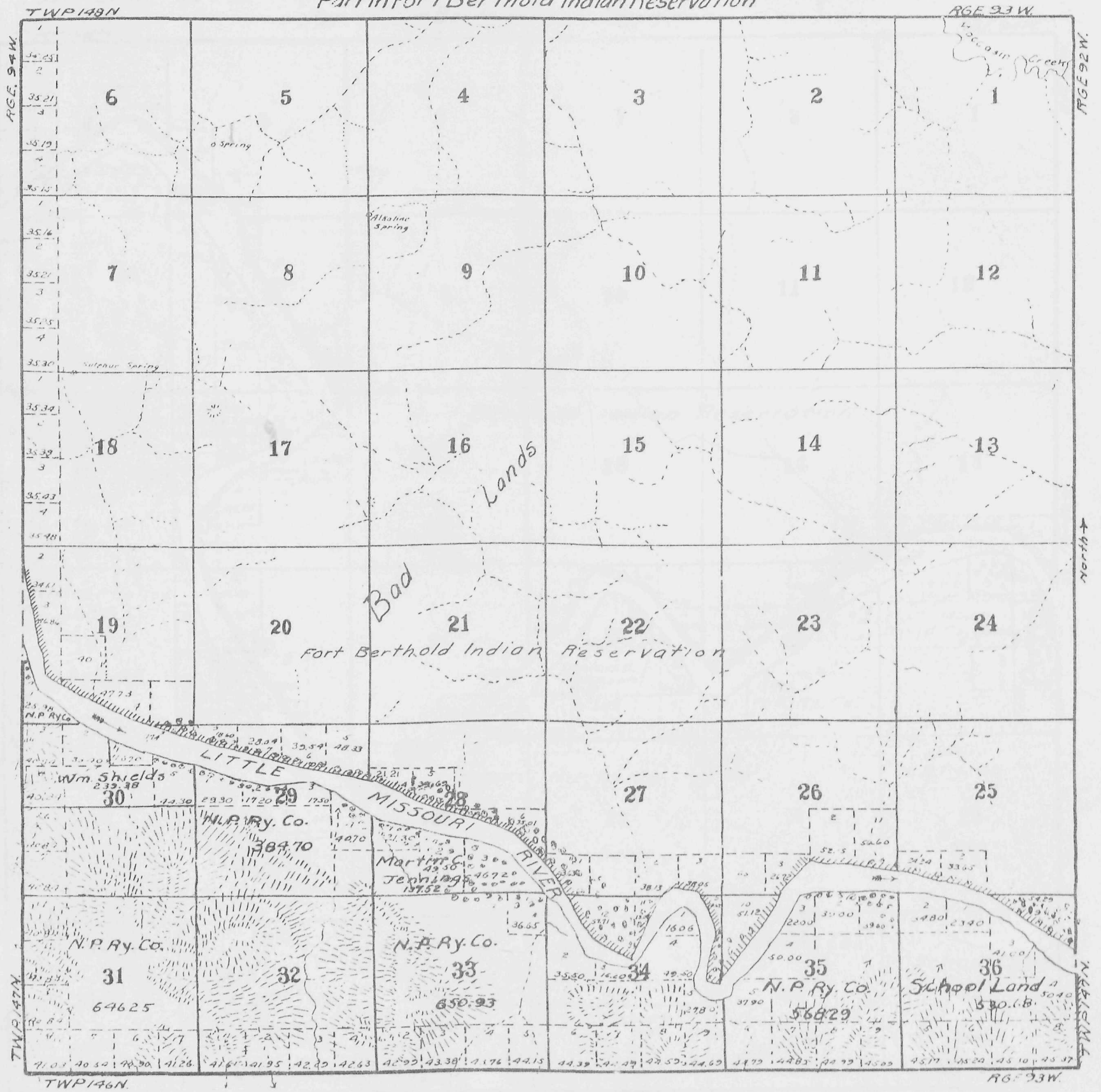
Township 147 North Range 91 West of the Fifth Principal Meridian.
All in Fort Berthold Indian Reservation



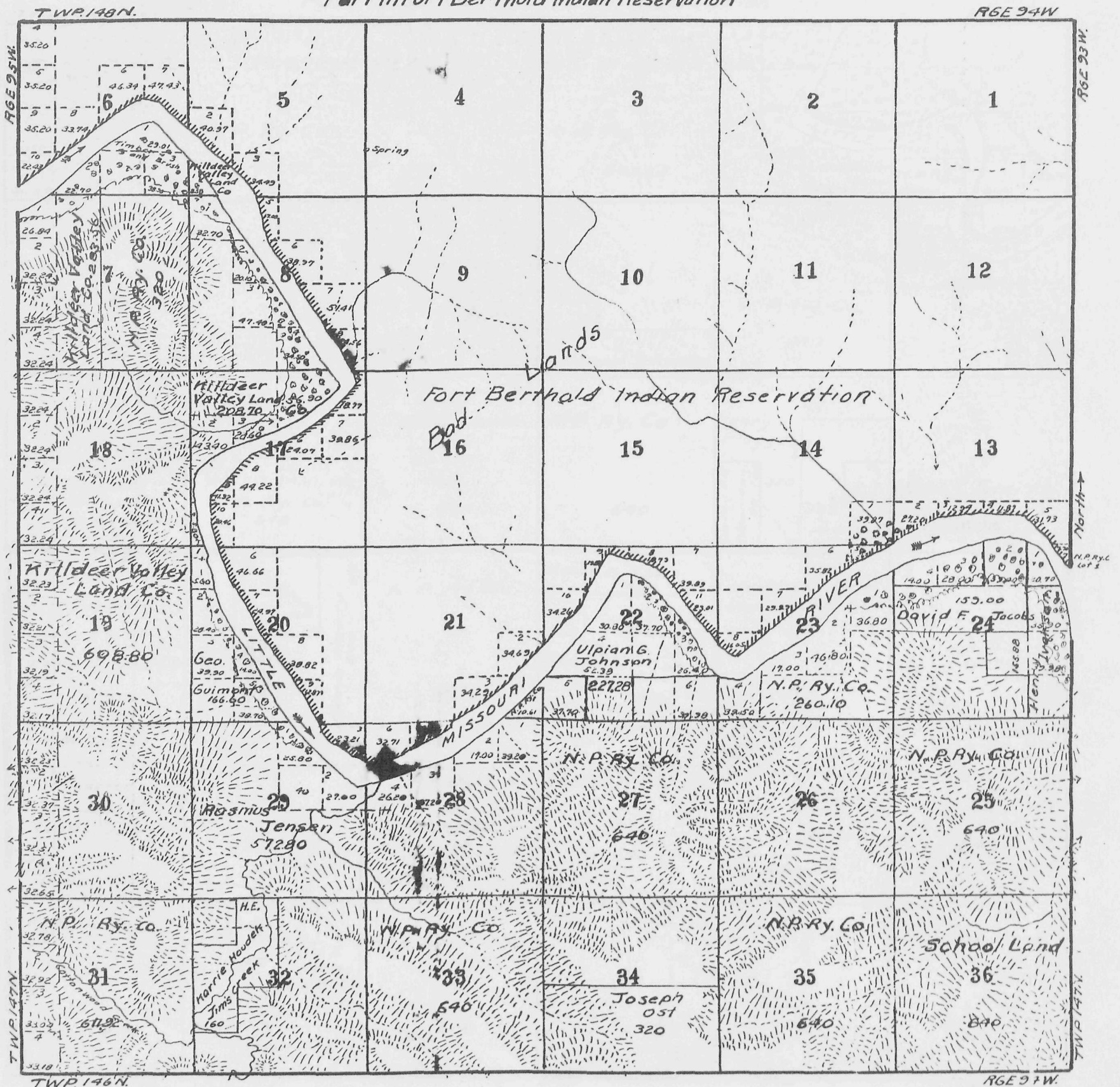
Township 147 North, Range 92 West of the Fifth Principal Meridian.
All in Fort Berthold Indian Reservation.



Township 147 North, Range 93 West of the Fifth Principal Meridian.
Part in Fort Berthold Indian Reservation

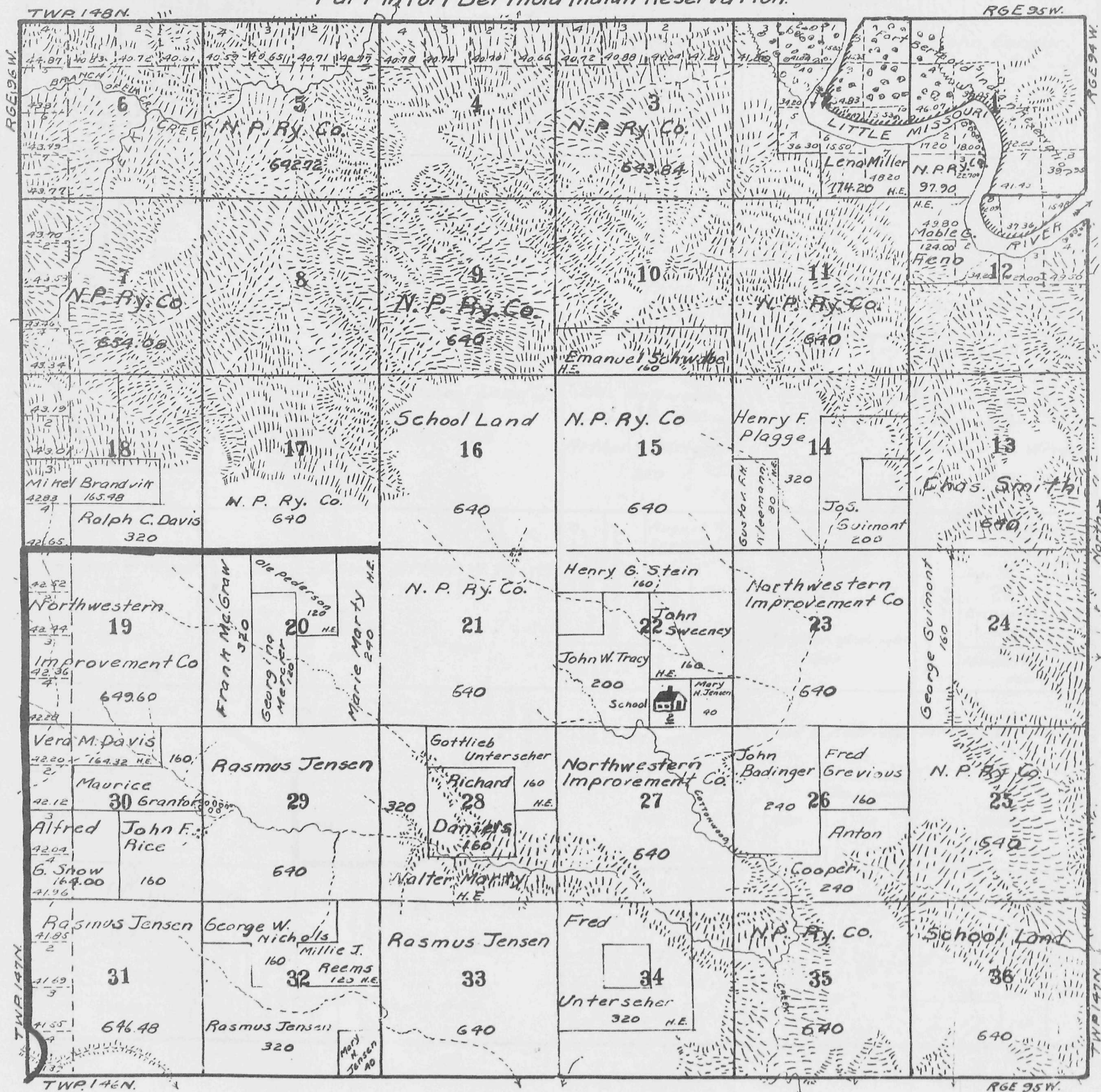


Township 147 North, Range 94 West of the Fifth Principal Meridian.
Part in Fort Berthold Indian Reservation



Township 147 North, Range 95 West of the Fifth Principal Meridian.

Part in Fort Berthold Indian Reservation.



14th Guide Meridian.

North

TWR 147N

TWR 147N

Township 47 North, Range 96 West of the Fifth Principal Meridian.



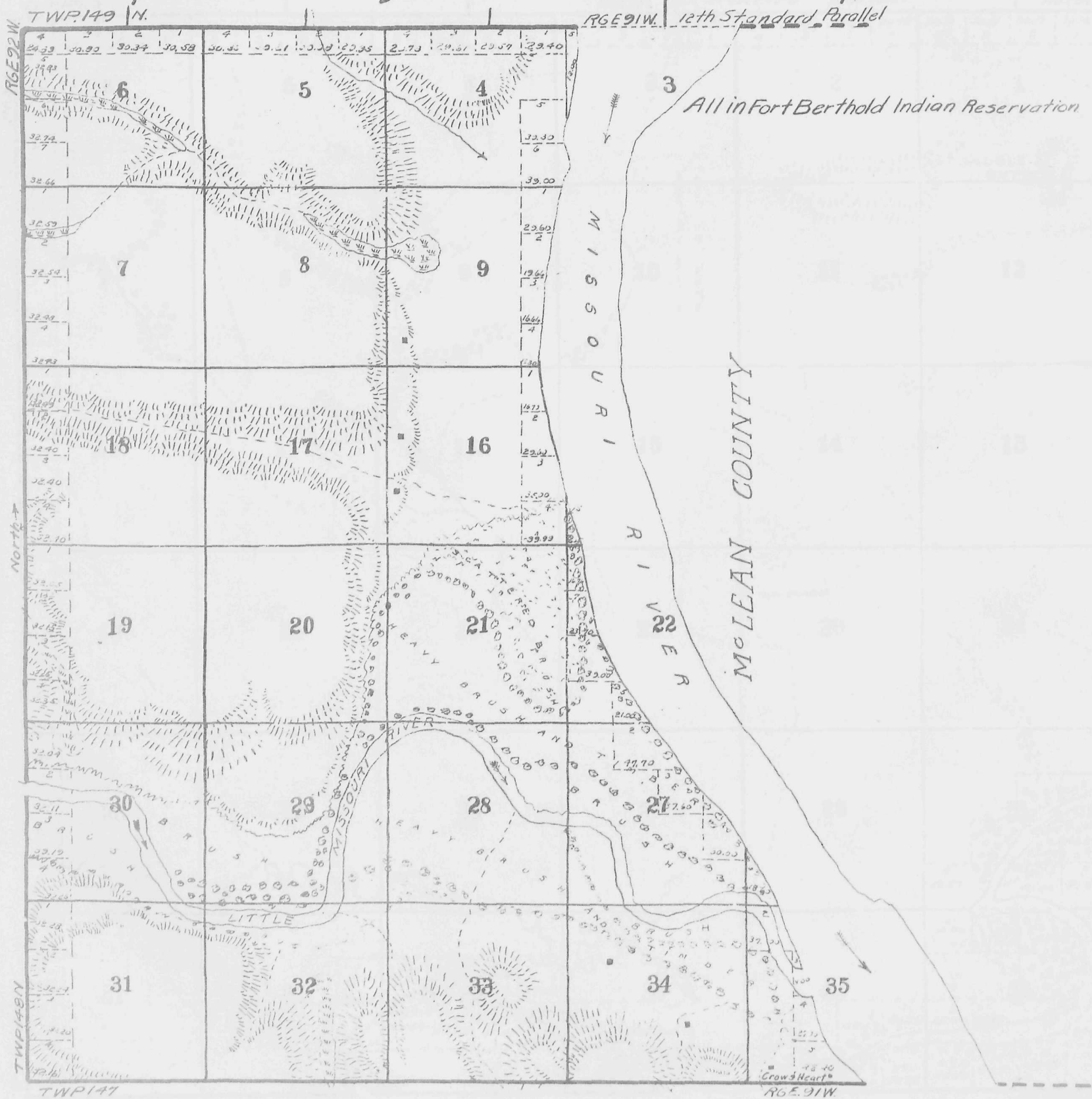
Township 147 North, Range 97 West of the Fifth Principal Meridian.

McKENZIE COUNTY



Part Of

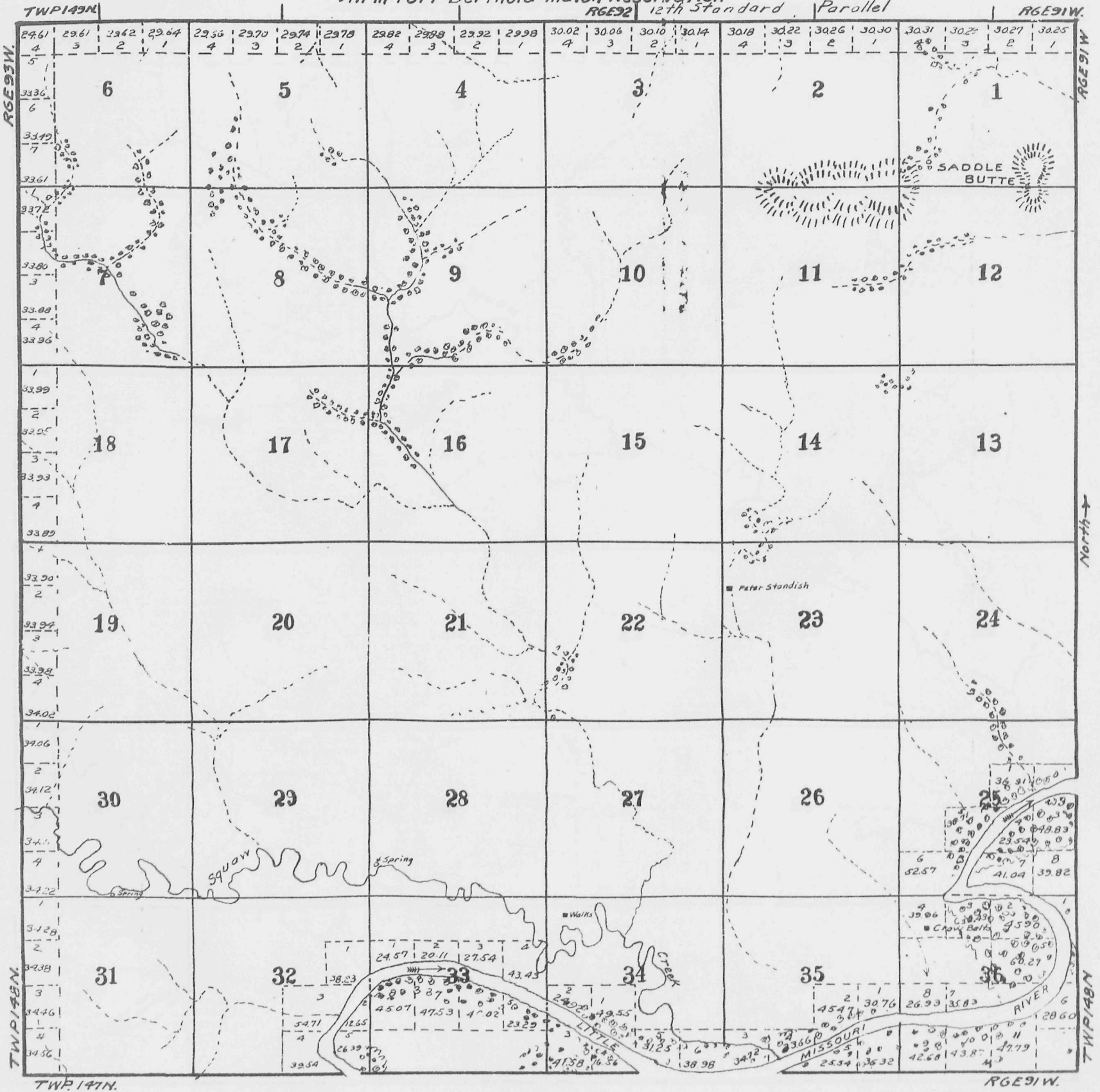
Township 148 North, Range 91 West of the Fifth Principal Meridian.



Township 148 North, Range 92 West of the Fifth Principal Meridian.

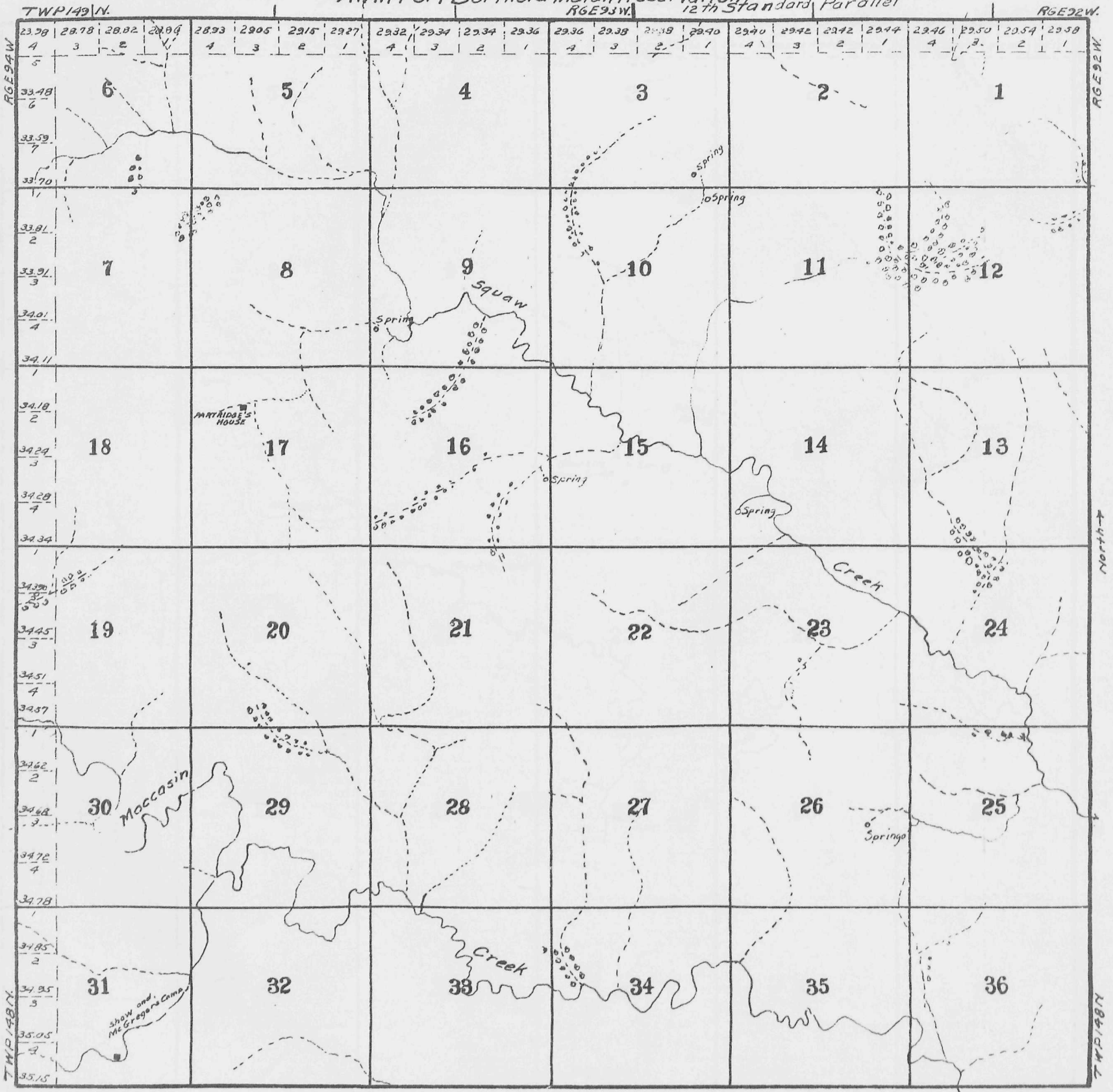
All in Fort Berthold Indian Reservation

R6E92 12th Standard Parallel R6E91W

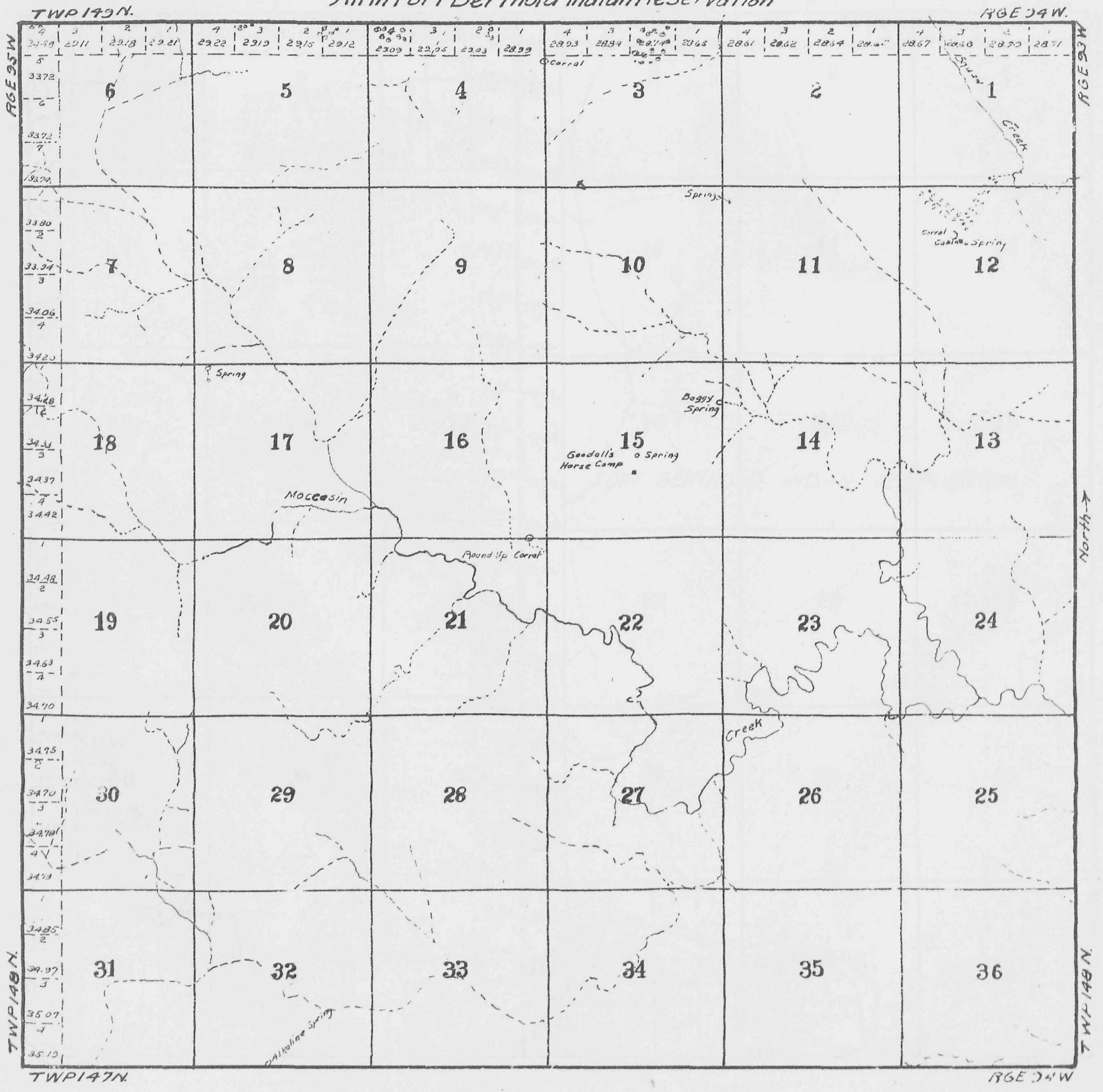


Township 148 North, Range 93 West of the Fifth Principal Meridian.

All in Fort Berthold Indian Reservation
12th Standard Parallel



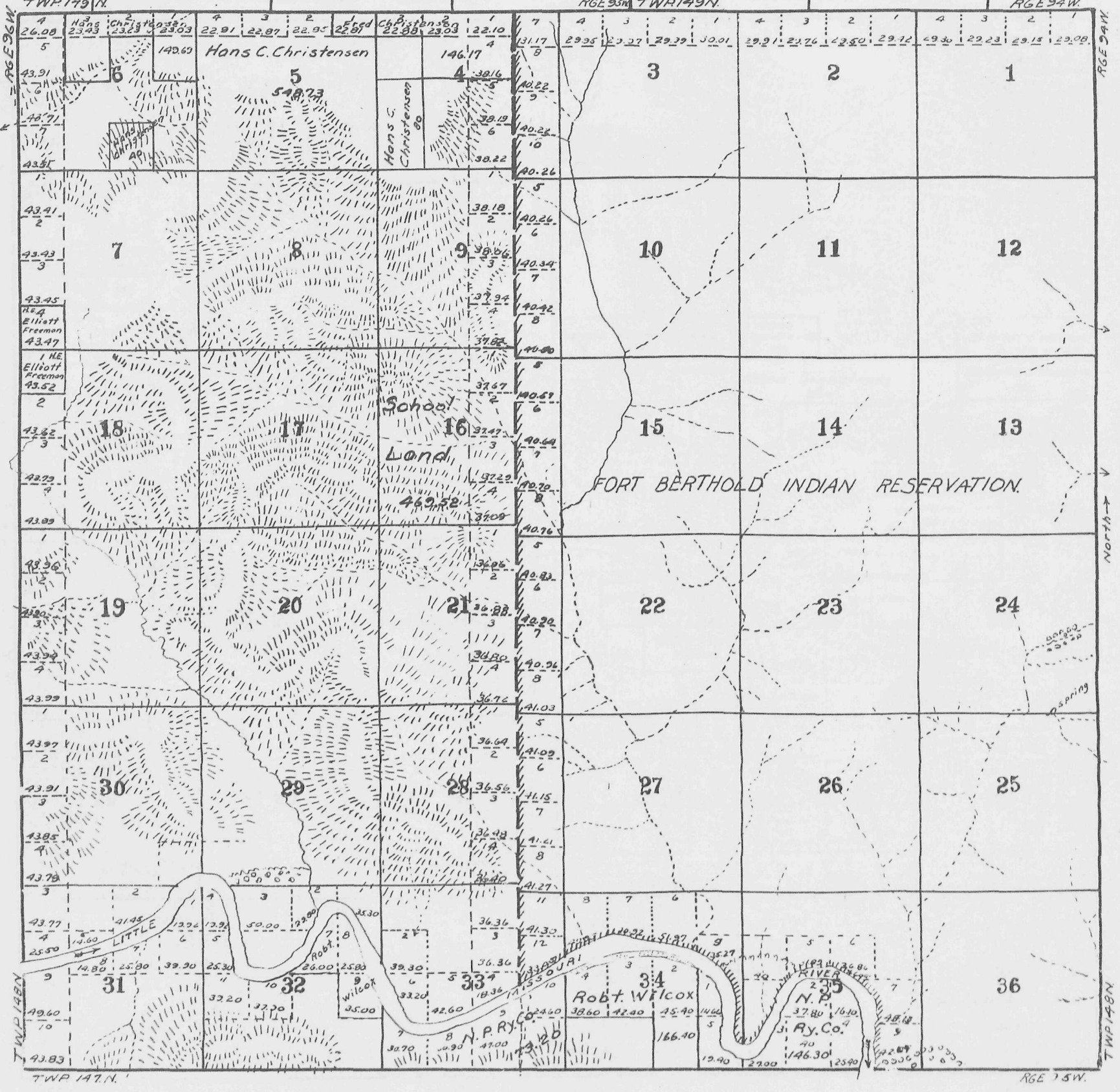
Township 148 North, Range 94 West of the Fifth Principal Meridian.
 All in Fort Berthold Indian Reservation



Township 148 North, Range 95 West of the Fifth Principal Meridian.

12th Standard Parallel Part in Fort Berthold Indian Reservation

MCKENZIE COUNTY
RGE 95W TWP 149N
RGE 94W



First producing oil well
SE 1/4 of section 10-148-96

65

Township 148 North, Range 96 West of the Fifth Principal Meridian.

MCKENZIE COUNTY

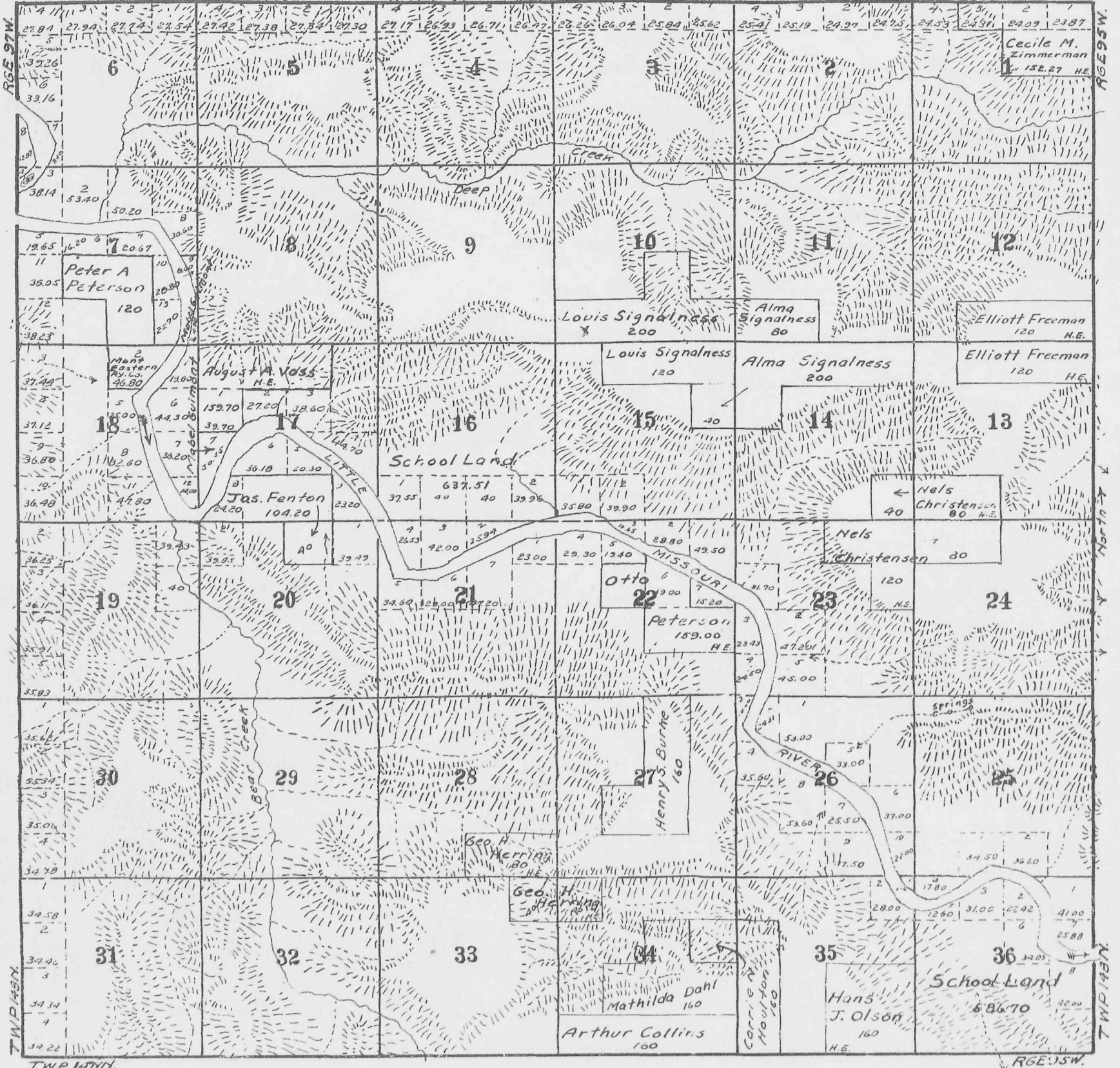
12th Standard Parallel

TWP 149 N.

RGE 96 W.

TWP 148 N.

RGE 95 W.



Township 148 North, Range 97 West of the Fifth Principal Meridian.

MCKENZIE COUNTY

TWP 149 N. RGE 97 W. TWP 148 N. 12th Standard Parallel RGE 96 W.



MCKENZIE COUNTY

RGE 96 W.

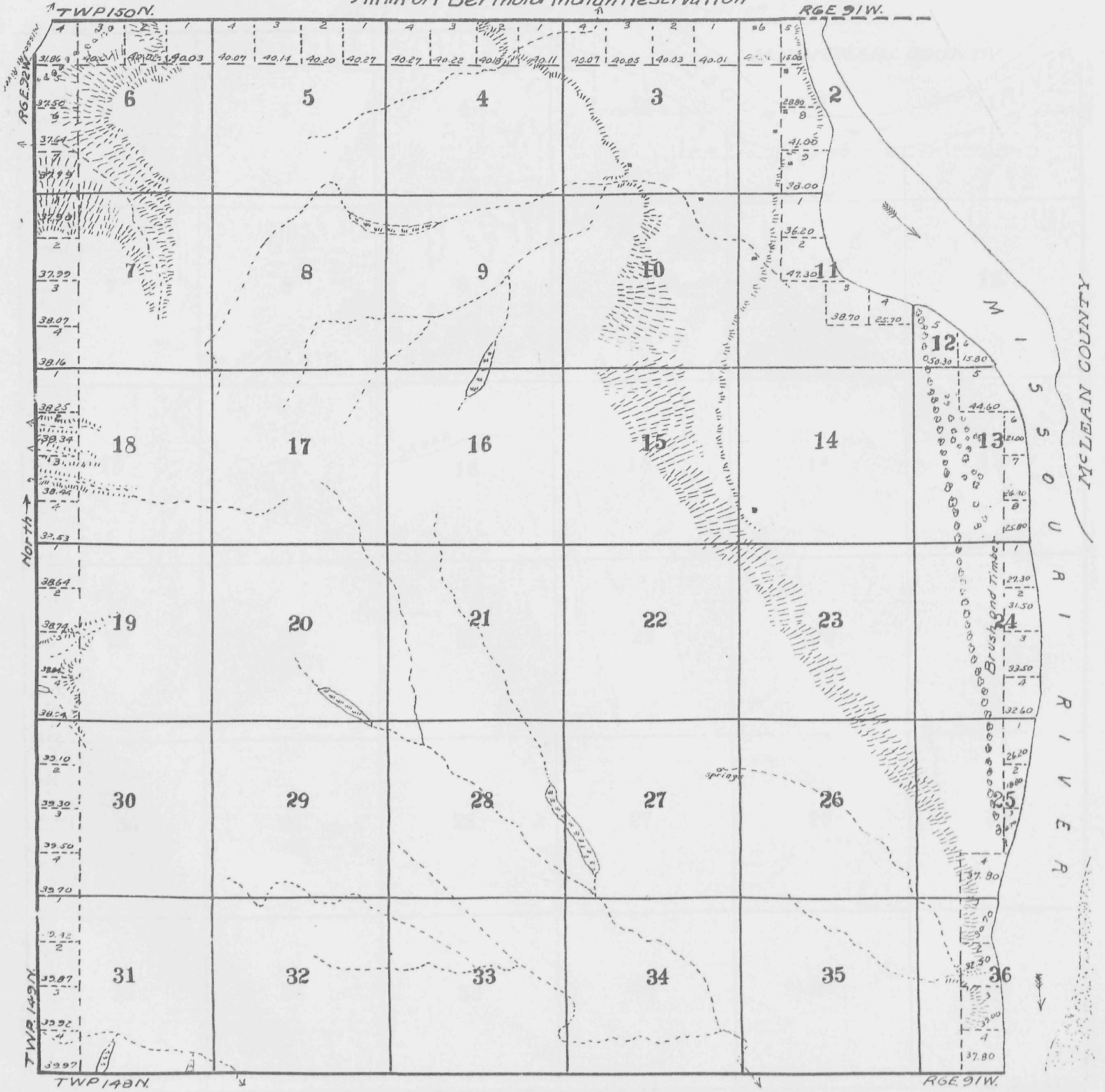
NORTH

NORTH

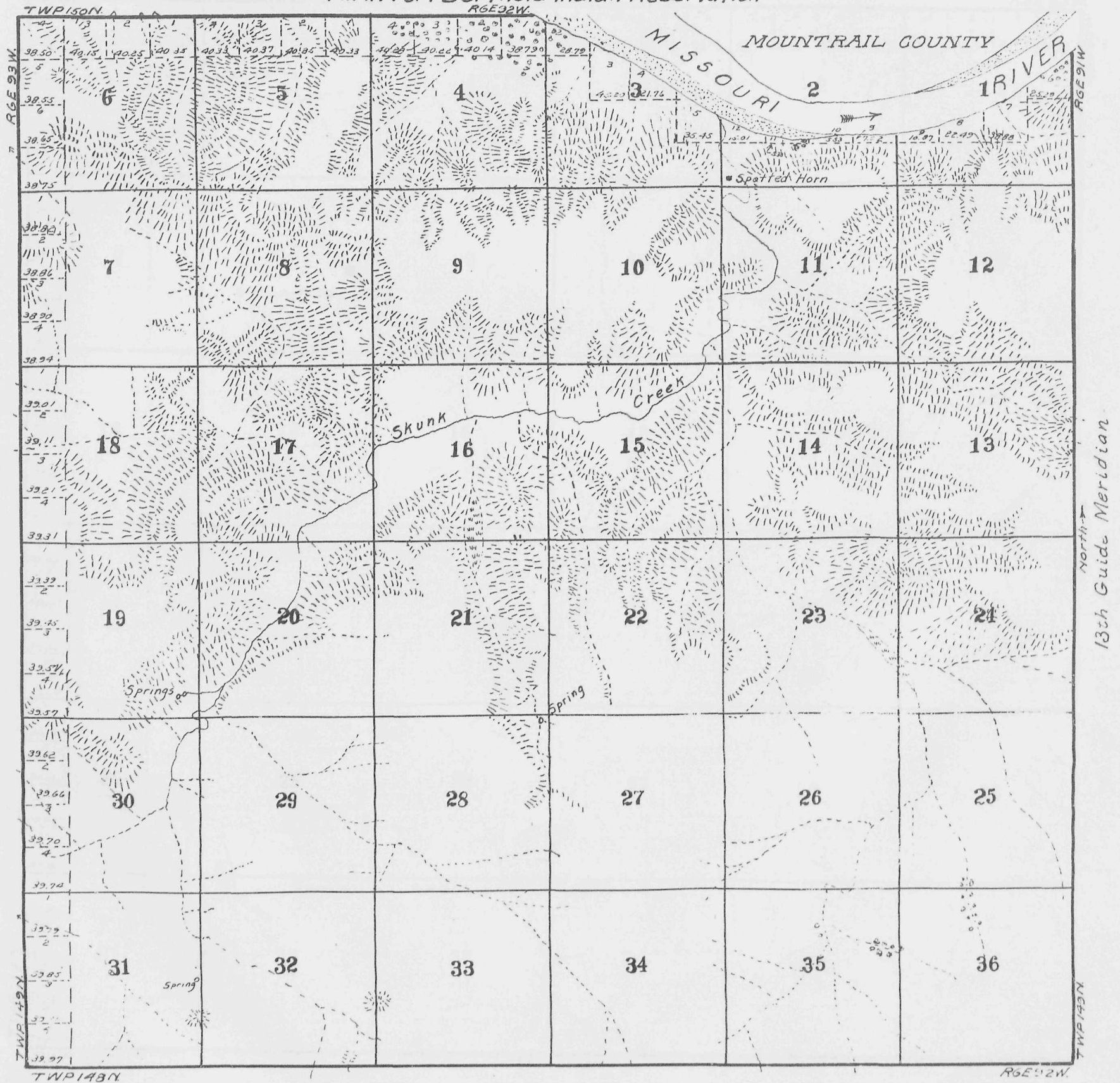
TWP 147

RGE 97 W.

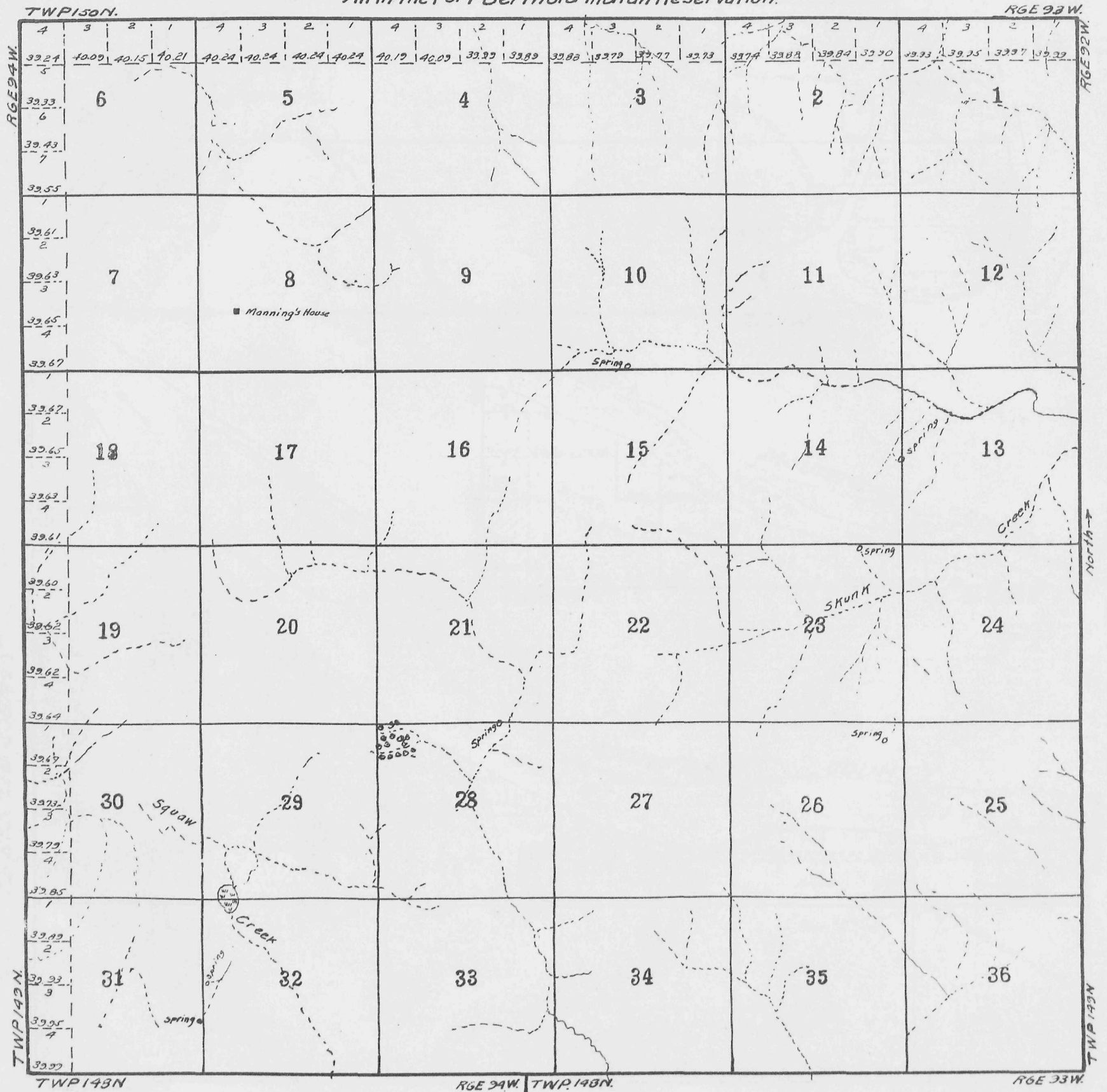
Part Of
Township 149 North, Range 91 West of the Fifth Principal Meridian.
All in Fort Berthold Indian Reservation



Township 149 North, Range 92 West of the Fifth Principal Meridian.
All in Fort Berthold Indian Reservation



Township 149 North, Range 93 West of the Fifth Principal Meridian.
 All in the Fort Berthold Indian Reservation.

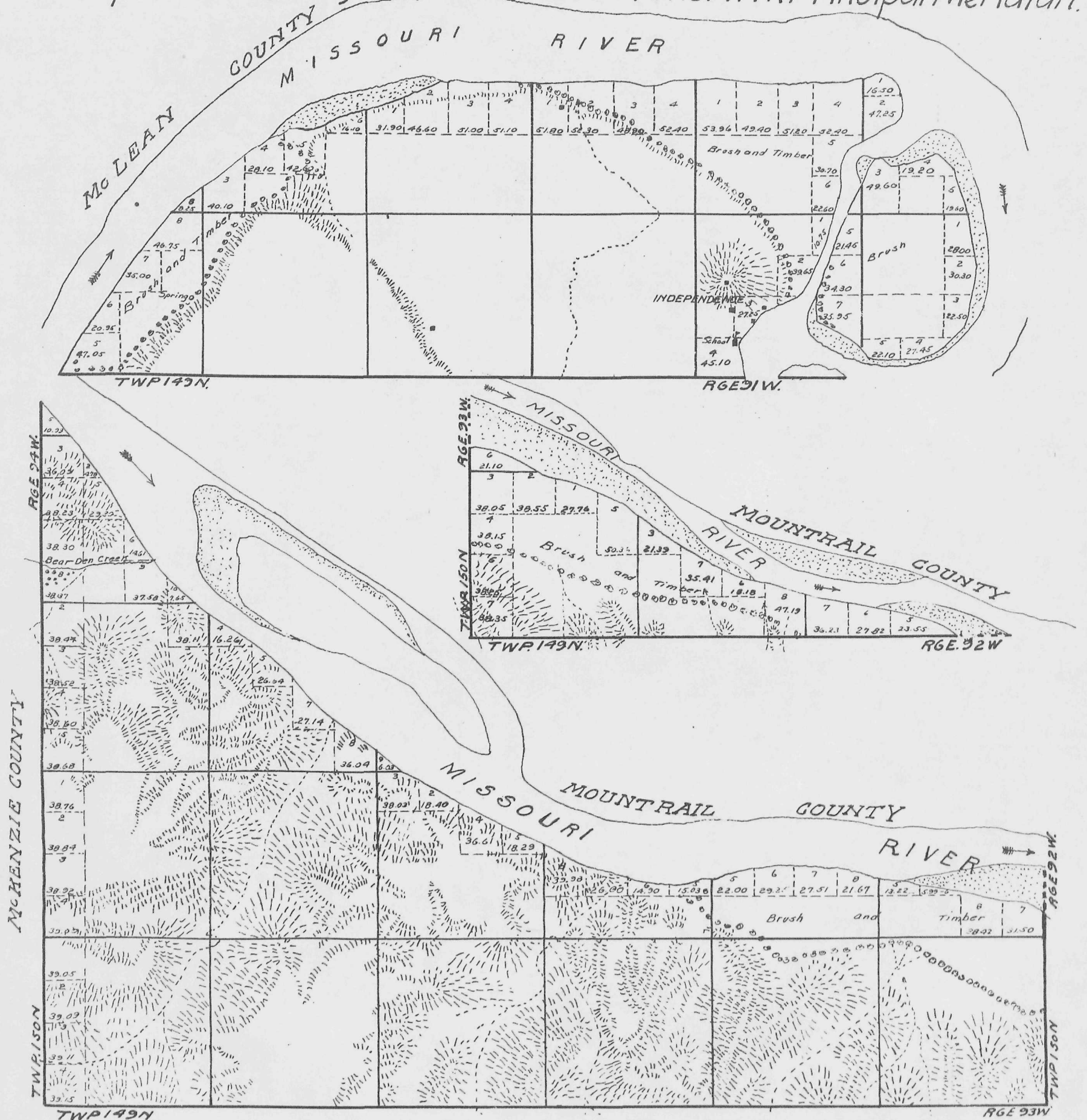


McKENZIE COUNTY

North

TWP 149 N.

Township 150 North, Ranges 91, 92 & 93 West of the Fifth Principal Meridian. 70



Allin Fort Berthold Indian Reservation

