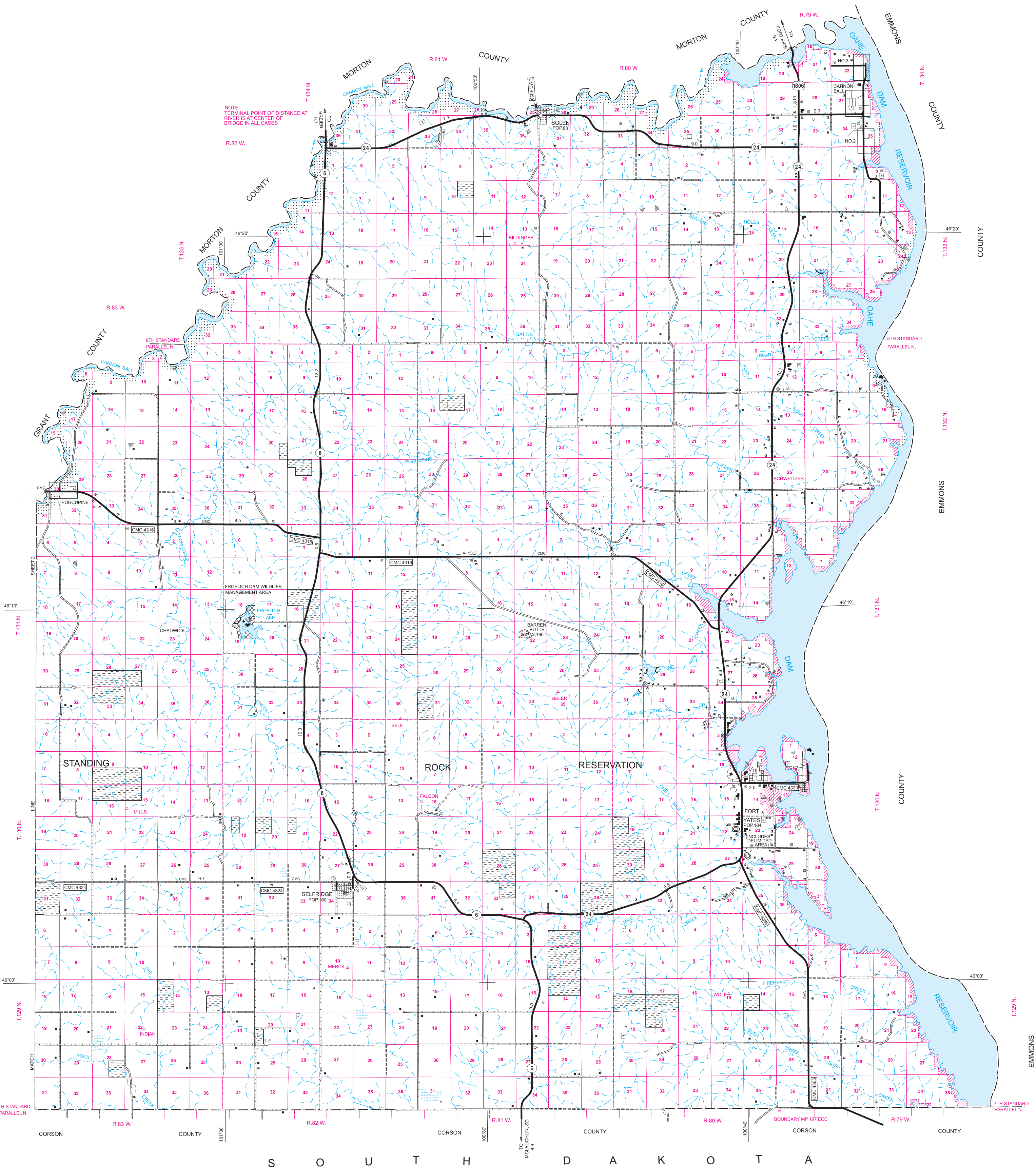
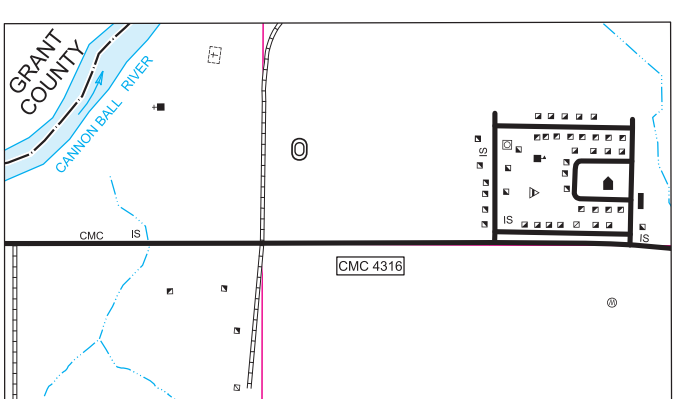


**Notice of Disclaimer**  
 The North Dakota Department of Transportation (NDOT) makes this map available on an "as is" basis as a public service. Under no circumstances does NDOT warrant or certify the information to be free of errors or omissions of any kind. NDOT specifically disclaims all warranties, express or implied, including but not limited to the warranties of merchantability and fitness for a particular purpose.

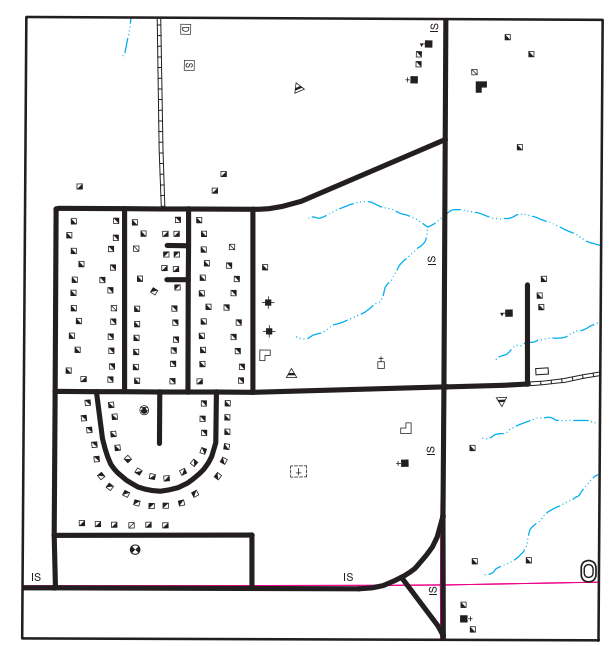
COPIES OF THIS MAP ARE AVAILABLE FOR PUBLIC USE AT A NOMINAL COST FROM:  
 MAP SALES, N.D. DEPT. OF TRANSPORTATION, 808 E. BLVD. AVE., BISMARCK, N.D. 58505-0700



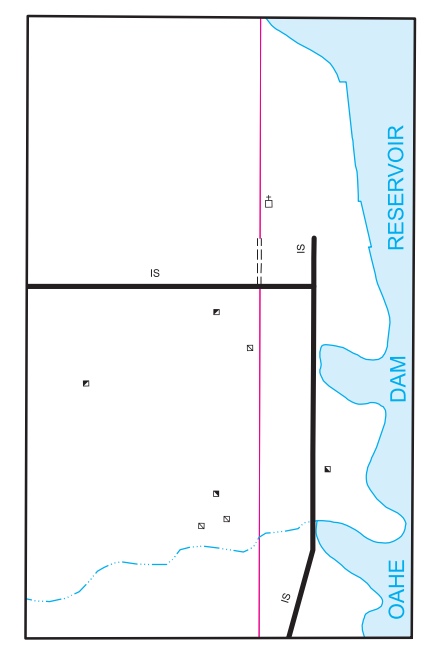
S O U T H D A K O T A



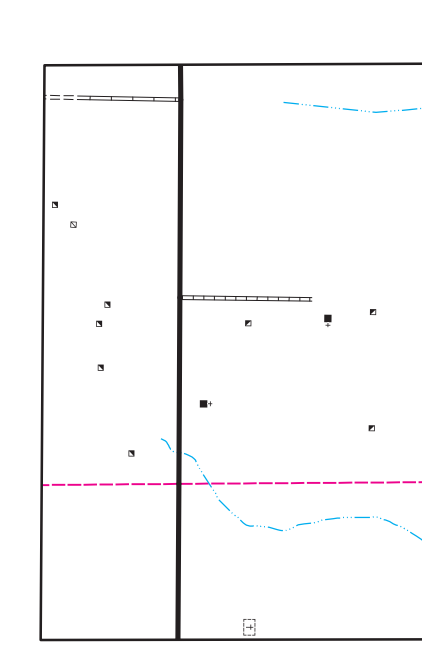
**PORCUPINE**  
 SECS. 29, 30, 31, & 32, T. 132 N., R. 83 W.



**CANNONBALL**  
 SECS. 26, 27, 34, & 35, T. 134 N., R. 79 W.



**INSET NO. 3**  
 SECS. 22 & 23, T. 134 N., R. 79 W.



**INSET NO. 2**  
 SECS. 34, & 35, T. 134 N., R. 79 W.,  
 SECS. 2 & 3, T. 133 N., R. 79 W.

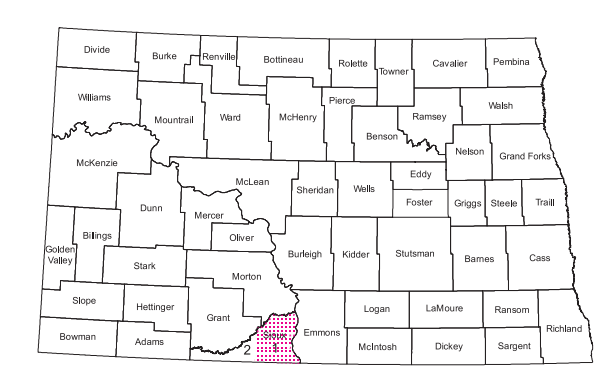



DIAGRAM OF COUNTIES  
 STATE OF NORTH DAKOTA



- ROADS AND ROADWAY FEATURES**
- PRIMITIVE ROAD
  - UNIMPROVED ROAD
  - GRADED AND DRAINED ROAD
  - GRAVEL GRADED AND DRAINED ROAD
  - PAVED ROAD
  - STREETS IN UNINCORPORATED AREAS
  - INDIAN SERVICE ROAD
  - COUNTY MAJOR COLLECTOR
  - ROUTE NUMBER
  - POINTS BETWEEN WHICH DISTANCES ARE MEASURED
  - U.S. NUMBERED HIGHWAY
  - STATE HIGHWAY SYSTEM
- DRAINAGE**
- INTERMITTENT STREAM (NARROW)
  - NARROW STREAM
  - WIDE STREAM
  - WIDE STREAM WITH DAM
  - LAKE, RESERVOIR, OR POND
  - LAKE, RESERVOIR, OR POND WITH DAM
  - MARSH OR SWAMP LAND
- NAVIGATION**
- DOCK, PIER, OR LANDING
- AIRPORTS**
- LANDING AREA OR STRIP

- BOUNDARIES**
- STATE OR PROVINCE LINE
  - COUNTY LINE
  - TOWNSHIP LINE
  - CORPORATE LINE
  - SECTION LINE
  - MATCH LINE BETWEEN ADJOINING SHEETS OF SAME COUNTY
  - BOUNDARY TO MARK ENLARGEMENT INSET
  - NATIONAL REFUGES
  - MONUMENT - SMALL, HISTORIC SITE
  - WILDLIFE MANAGEMENT AREA
  - STATE PARKS
  - STATE SCHOOLS LAND
  - NATIONAL GRASSLANDS
  - RESERVOIR BOUNDARY (TAKING LINE)
  - NATIONAL PARKS AND OTHER RESERVATIONS
- STRUCTURES**
- HIGHWAY BRIDGE, GENERAL
  - DAM WITH ROAD
  - MINOR DRAINAGE STRUCTURE
  - CONCRETE FORD OR DIP
  - FORD - ROAD ESTABLISHED
- RAILROADS**
- RAILROAD (ANY NUMBER OF TRACKS USED BY A SINGLE OPERATING CO.)
  - RAILROAD STATION

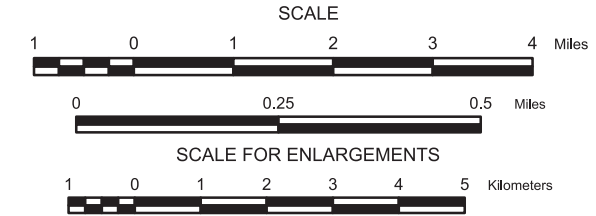
- INDUSTRIAL**
- STORE OR SMALL BUSINESS ESTABLISHMENT
  - FACTORY OR INDUSTRIAL PLANT
  - GAUGING OR PUMPING STATION
  - WAREHOUSE - GENERAL
  - STOCK YARD - LOADING PEN OR CORRAL
  - GRAVEL PIT
- FARM UNITS, DWELLINGS, ETC.**
- FARM UNIT (FARM UNITS SHOWN IN MUNICIPAL LIMITS INDICATE FARM BUILDINGS FOR FARM USE)
  - DWELLING OTHER THAN FARM
  - CHURCH
  - CEMETERY
  - WELL
  - TENANT HOUSE
  - ROWS OR GROUPS OF DWELLINGS
  - CLOSELY SPACED (FIGURE DENOTES NUMBER OF DWELLINGS)
- EDUCATIONAL AND CORRECTIONAL INSTITUTIONS**
- SCHOOLHOUSE
  - OTHER EDUCATIONAL INSTITUTIONS
  - TOWNHALL, GRANGE, OR COMMUNITY HALL
- NATURAL FEATURES**
- PROMINENT ELEVATION - WITH NAME

- PUBLIC SERVICE FACILITIES**
- HIGHWAY GARAGE
  - GARAGE OR RUBBISH DUMP
  - SEWAGE DISPOSAL PLANT
  - WATER SUPPLY STAND PIPE OR TANK
  - POWER SUBSTATION
  - COMMUNICATION TOWER
  - MUNICIPAL BUILDING
- CONSERVATION AND RECREATION**
- PICNIC GROUND
  - PLAYGROUND, BALL FIELD, ETC.
  - CAMP SITE, NO PERMANENCE (TENTS OR TRAILER PARKING)
  - TOURIST COURT, OR MOTEL
  - AMUSEMENT PARK OR HALL
  - OBSERVATION OR LOOKOUT TOWER
  - FAIR GROUND, RACE COURSE, SPEEDWAY
  - MARINA
- CITY AND VILLAGE CENTERS**
- COUNTY SEAT
  - OTHER CITIES AND VILLAGES
  - INCORPORATED CITY OR VILLAGE (GENERALIZED)
- MISCELLANEOUS**
- TRIANGULATION STATION
  - DOT TO INDICATE LOCATION OF ANY CULTURAL FEATURE SHOWN OUT OF POSITION
  - ALL VACANT CULTURE INDICATED BY OPEN SYMBOL
  - LATITUDE AND LONGITUDE

# GENERAL HIGHWAY MAP SIOUX COUNTY NORTH DAKOTA

PREPARED BY THE  
 NORTH DAKOTA DEPARTMENT OF TRANSPORTATION  
 PLANNING / ASSET MANAGEMENT DIVISION

IN COOPERATION WITH THE  
 U.S. DEPARTMENT OF TRANSPORTATION  
 FEDERAL HIGHWAY ADMINISTRATION



2011

BASED ON AERIAL PHOTOGRAPHY OF 1957  
 GROUND INVENTORY OF 2011  
 AERIAL INVENTORY OF 2011

UNIVERSAL TRANSVERSE MERCATOR ZONE 14  
 NORTH AMERICAN DATUM 83