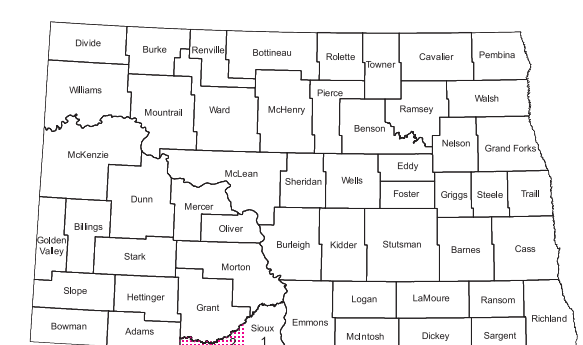
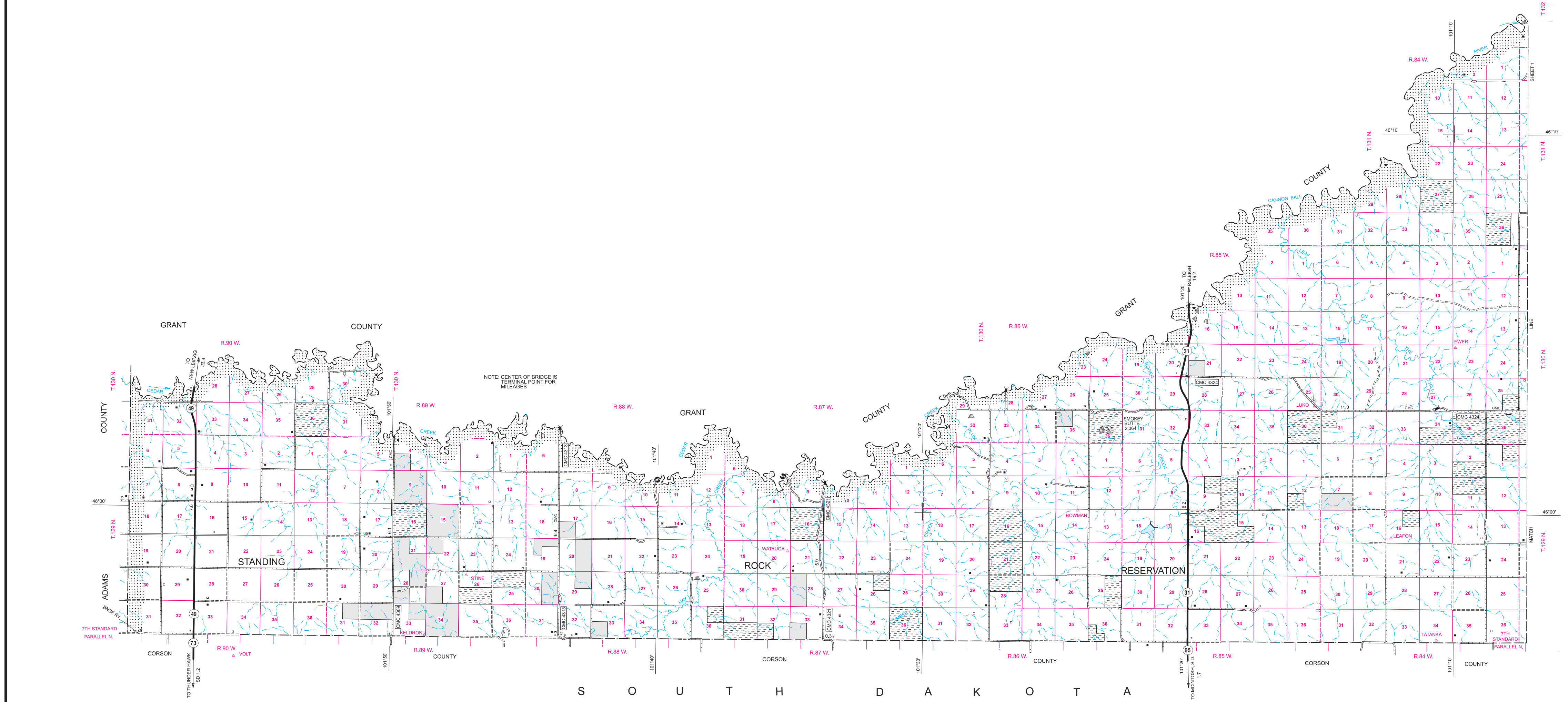



NAME AND LOCATION OF ORGANIZED CIVIL TOWNSHIPS THOSE UNORGANIZED ARE SO NOTED

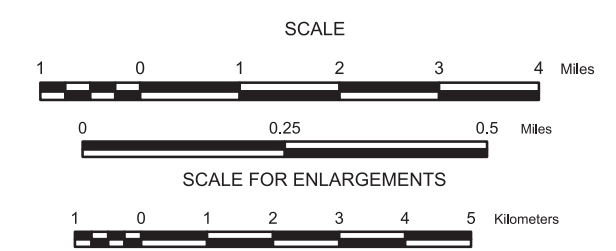
- T. 134 N.-R. 82 W. UNORGANIZED
- T. 134 N.-R. 81 W. UNORGANIZED
- T. 134 N.-R. 80 W. UNORGANIZED
- T. 134 N.-R. 79 W. UNORGANIZED
- T. 133 N.-R. 82 W. UNORGANIZED
- T. 133 N.-R. 81 W. UNORGANIZED
- T. 133 N.-R. 80 W. UNORGANIZED
- T. 133 N.-R. 79 W. UNORGANIZED
- T. 132 N.-R. 84 W. UNORGANIZED
- T. 132 N.-R. 83 W. UNORGANIZED
- T. 132 N.-R. 82 W. UNORGANIZED
- T. 132 N.-R. 81 W. UNORGANIZED
- T. 132 N.-R. 80 W. UNORGANIZED
- T. 132 N.-R. 79 W. UNORGANIZED
- T. 131 N.-R. 85 W. UNORGANIZED
- T. 131 N.-R. 84 W. UNORGANIZED
- T. 131 N.-R. 83 W. UNORGANIZED
- T. 131 N.-R. 82 W. UNORGANIZED
- T. 131 N.-R. 81 W. UNORGANIZED
- T. 131 N.-R. 80 W. UNORGANIZED
- T. 131 N.-R. 79 W. UNORGANIZED
- T. 130 N.-R. 80 W. MENZ
- T. 129 N.-R. 90 W. MENZ
- T. 130 N.-R. 89 W. UNORGANIZED
- T. 130 N.-R. 88 W. UNORGANIZED
- T. 130 N.-R. 87 W. UNORGANIZED
- T. 130 N.-R. 86 W. UNORGANIZED
- T. 130 N.-R. 85 W. UNORGANIZED
- T. 130 N.-R. 84 W. UNORGANIZED
- T. 130 N.-R. 83 W. UNORGANIZED
- T. 129 N.-R. 83 W. UNORGANIZED
- T. 130 N.-R. 82 W. UNORGANIZED
- T. 130 N.-R. 81 W. UNORGANIZED
- T. 130 N.-R. 80 W. UNORGANIZED
- T. 130 N.-R. 79 W. UNORGANIZED
- T. 129 N.-R. 89 W. UNORGANIZED
- T. 129 N.-R. 88 W. UNORGANIZED
- T. 129 N.-R. 87 W. UNORGANIZED
- T. 129 N.-R. 86 W. UNORGANIZED
- T. 129 N.-R. 85 W. UNORGANIZED
- T. 129 N.-R. 84 W. UNORGANIZED
- T. 129 N.-R. 83 W. UNORGANIZED
- T. 129 N.-R. 82 W. UNORGANIZED
- T. 129 N.-R. 81 W. UNORGANIZED
- T. 129 N.-R. 80 W. UNORGANIZED
- T. 129 N.-R. 79 W. UNORGANIZED



STATE OF NORTH DAKOTA DIAGRAM OF COUNTIES



SIoux COUNTY



2011

BASED ON AERIAL PHOTOGRAPHY OF 1953 GROUND INVENTORY OF 2011 AERIAL INVENTORY OF 2011 UNIVERSAL TRANSVERSE MERCATOR ZONE 14 NORTH AMERICAN DATUM 83

Notice of Disclaimer
The North Dakota Department of Transportation (NDDOT) makes this map available on an "as is" basis as a public service. Under no circumstances does NDDOT warrant or certify the information to be free of errors or deficiencies of any kind. NDDOT specifically disclaims all warranties, express or implied, including but not limited to the warranties of merchantability and fitness for a particular purpose.

COPIES OF THIS MAP ARE AVAILABLE FOR PUBLIC USE AT A NOMINAL COST FROM:
MAP SALES, N.D. DEPT. OF TRANSPORTATION, 608 E. BLVD. AVE., BISMARCK, N.D. 58505-0700